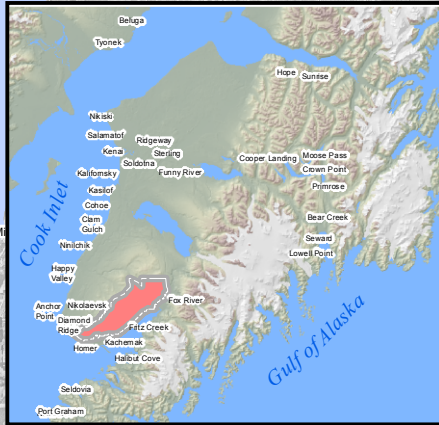


Vicinity Map



Mile 150

Mile 160

Diamond Ridge

Fritz Creek

Fox River

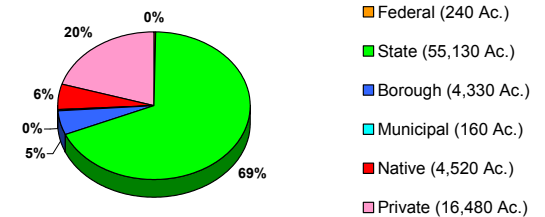
Kachemak Bay

KACHEMAK EMERGENCY SERVICES

MCNEIL CANYON ELEMENTARY

DIAMOND RIDGE-FRITZ CREEK-FOX RIVER

Ownership of Dead Stands 80,860 Ac.



2/28/2006 10:38

Community Data



Community Wildfire Protection Plan Boundary



Emergency Services

Main Highway (21 Miles)

Powerlines (40 Miles)



Emergency Shelters

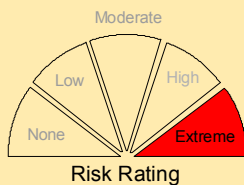
Secondary Road (143 Miles)

Anadromous Streams (64 Miles)



Parcels with Structures

	POPULATION	RESIDENTIAL STRUCTURES	RESIDENTIAL VALUE	INDUSTRIAL VALUE	COMMERCIAL VALUE
Fritz Creek	1603	1010	\$ 57,000,000	\$ -	\$ 680,000
Fox River	616	234	\$ 9,000,000	\$ -	\$ 10,000
Diamond Ridge	1802	953	\$ 89,000,000	\$ -	\$ 3,000,000
	4,021	2,197	\$ 155,000,000	\$ -	\$ 3,690,000



Community Base Map

DIAMOND RIDGE / FRITZ CREEK / FOX RIVER

2 1 0 2 Miles

Kenai Peninsula Borough (KPB) -Spruce Bark Beetle Mitigation Program (SBBMP) KPB or SBBMP are not responsible for errors, omissions, or deletions on this map. Discrepancies in feature or boundary alignments are due to use of data from different sources. This map is not a legal representation, is produced for general informational purposes only and is not for sale.

Path: M:\projects\COMMUNITY_RISK\BAMap\COMMUNITY_BM_diamond.mxd

By: Gary Greenberg & Marvin Rude

