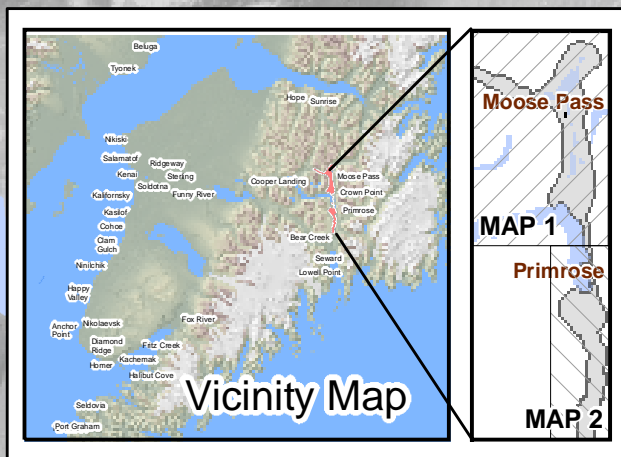


MAP 1

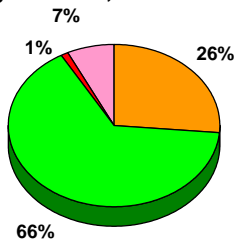
MAP 2



Crown Point

MOOSE PASS-CROWN POINT-PRIMROSE

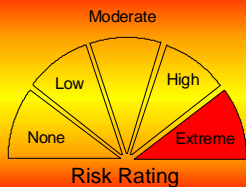

Ownership of Extreme and High Hazard Woody Fuels 10,420 Ac.



■	Federal (2,760 Ac.)
■	State (6,800 Ac.)
■	Native (100 Ac.)
■	Private (760 Ac.)

Fuel Map Legend

- Community Wildfire Protection Plan Boundary
- Main Highway (27 Miles)
- Secondary Road (7 Miles)
- Powerlines (27 Miles)
- Anadromous Streams (24 Miles)
- Parcels with Structures
- Wildland Urban Interface



Community Fuel Ownership and Wildland/Urban Interface Map

MOOSE PASS / CROWN POINT / PRIMROSE

Kenai Peninsula Borough (KPB) - Spruce Bark Beetle Mitigation Program (SBBMP) KPB or SBBMP are not responsible for errors, omissions, or deletions on this map. Discrepancies in feature or boundary alignments are due to use of data from different sources. This map is not a legal representation, is produced for general informational purposes only and is not for sale.

Path: M:\projects\COMMUNITY_RISK\FuelMap\COMMUNITY_FO_moosepass.mxd By: David Haynes & Marvin Rude

