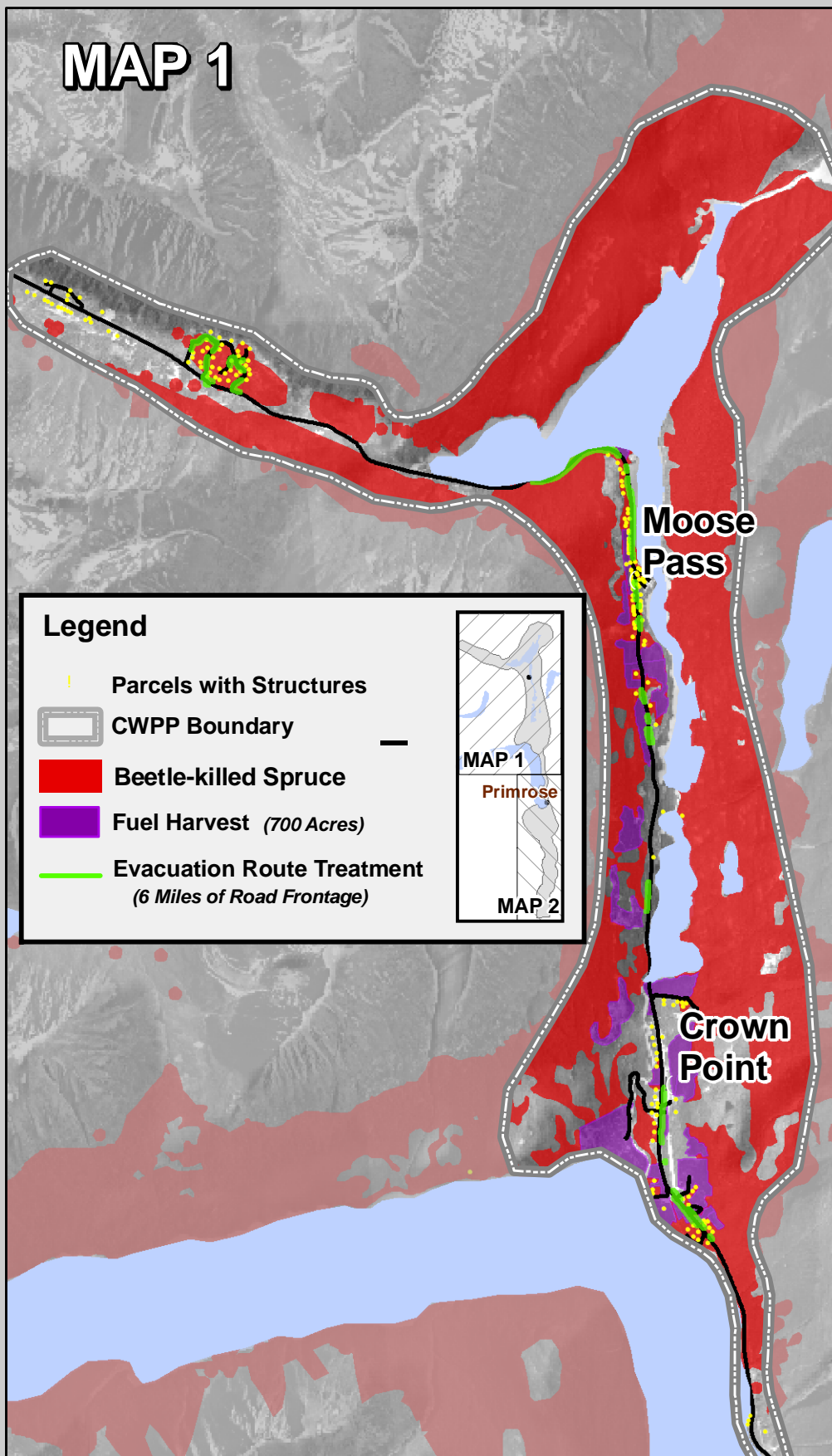


MAP 1

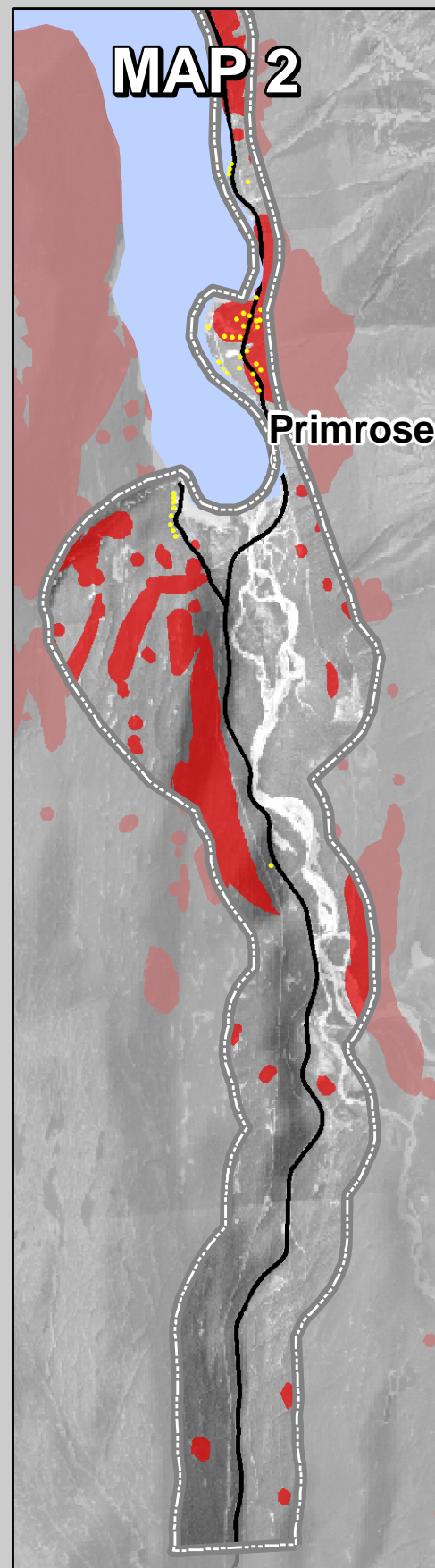


Legend

- Parcels with Structures
- CWPP Boundary
- Beetle-killed Spruce
- Fuel Harvest (700 Acres)
- Evacuation Route Treatment (6 Miles of Road Frontage)




MAP 2



Mitigation Efforts

MOOSE PASS / CROWN POINT / PRIMROSE



Kenai Peninsula Borough (KPB), Spruce Bark Beetle Mitigation Program (SBBMP) are not responsible for errors, omissions, or deletions on this map. Discrepancies in feature or boundary alignments are due to use of data from different sources. This map is not a legal representation, is produced for general informational purposes only and is not for sale. Mitigation acreages are presented to the nearest 100 acres, evacuation routes to the nearest 1 mile.
M:\Projects\COMMUNITY_RISK\Mitigation_Maps\NIKISKI_CWPP_MITIGATION.mxd Completed by Bobbi Jo Lay & Marv Rude with support from Alaska Map Company
18 January 2006

