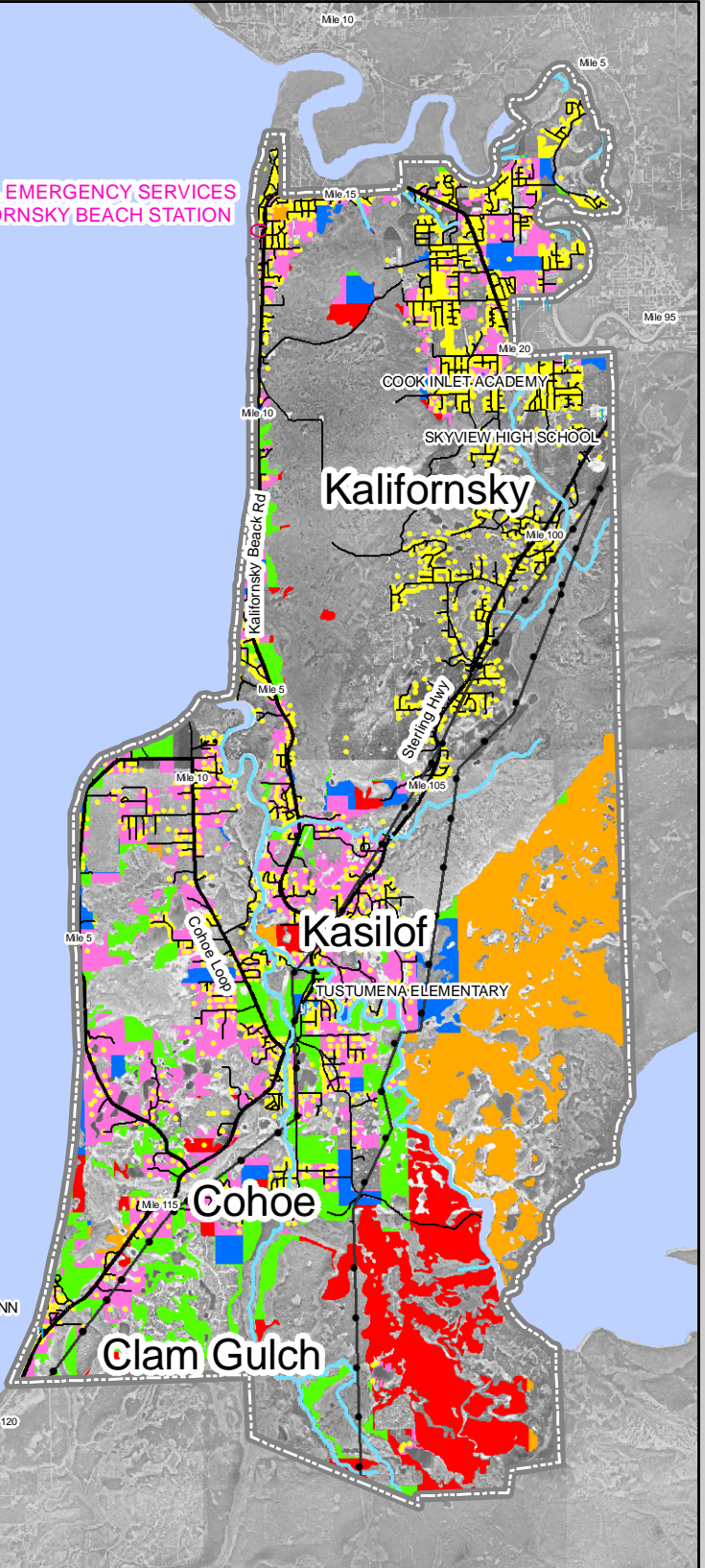


Vicinity Map



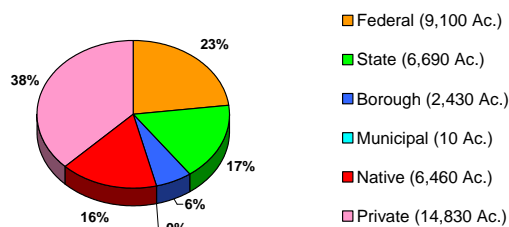
CENTRAL EMERGENCY SERVICES
- KALIFORNKY BEACH STATION

Cook Inlet



KALIFORNKY-KASILOF-COHOE-CLAM GULCH

Ownership of Dead Stands 39,520 Ac.



2/28/2006 11:01

Community Data



Community Wildfire Protection Plan Boundary



Emergency Services

Main Highway (55 Miles)

Powerlines (39 Miles)



Emergency Shelters

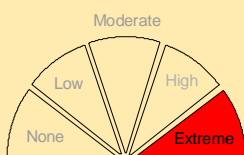
Secondary Road (247 Miles)

Anadromous Streams (60 miles)



Parcels with Structures

	POPULATION	RESIDENTIAL STRUCTURES	RESIDENTIAL VALUE	INDUSTRIAL VALUE	COMMERCIAL VALUE
Kasilof	471	257	\$ 16,000,000	\$ -	\$ 2,000,000
Cohoe	1,168	902	\$ 36,000,000	\$ 210,000	\$ 1,000,000
Kalifornsky	5,846	2,884	\$ 233,000,000	\$ 400,000	\$ 30,000,000
Clam Gulch	173	147	\$ 4,400,000	\$ -	\$ 800,000
	7,658	4,190	\$ 289,400,000	\$ 610,000	\$ 33,800,000



Risk Rating

Community Base Map

KALIFORNKY / KASILOF / COHOE / CLAM GULCH

2 1 0 2 Miles

Kenai Peninsula Borough (KPB) - Spruce Bark Beetle Mitigation Program (SBBMP) KPB or SBBMP are not responsible for errors, omissions, or deletions on this map. Discrepancies in feature or boundary alignments are due to use of data from different sources. This map is not a legal representation, is produced for general informational purposes only and is not for sale.

Path: M:\projects\COMMUNITY_RISKBaseMap\COMMUNITY_BM_KALIFORNKY.mxd By: Gary Greenberg & Marvin Rude

