

KENAI FIRE WISE DISPOSAL

Kenai

Sterling

Fu

Cook Inlet

Kalifornsky

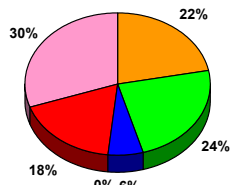
Kasilof

Cohoe

Clam Gulch

KALIFORNISKY-KASILOF-COHOE-CLAM GULCH


Ownership of Extreme and High Hazard Woody Fuels 61,900 Ac.



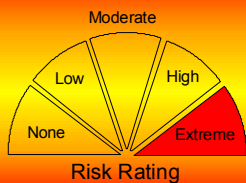
- Federal (13,500 Ac.)
- State (14,730 Ac.)
- Borough (3,820 Ac.)
- Municipal (10 Ac.)
- Native (11,050 Ac.)
- Private (18,790 Ac.)

Fuel Map Legend

- Community Wildfire Protection Plan Boundary
- Main Highway (55 Miles)
- Secondary Road (247 Miles)
- Powerlines (39 Miles)
- Anadromous Streams (60 Miles)
- Parcels with Structures
- Wildland Urban Interface



2/23/2006 15:26



Community Fuel Ownership and Wildland/Urban Interface Map

KALIFORNISKY / KASILOF / COHOE / CLAM GULCH

Kenai Peninsula Borough (KPB) - Spruce Bark Beetle Mitigation Program (SBBMP) KPB or SBBMP are not responsible for errors, omissions, or deletions on this map. Discrepancies in feature or boundary alignments are due to use of data from different sources. This map is not a legal representation, is produced for general informational purposes only and is not for sale.

Path: M:\projects\COMMUNITY_RISK\FuelMap\COMMUNITY_FO_kalifornsky.mxd Revised 07/26/06 by Bobbi Jo Lay Created By: David Haynes & Marvin Rude

