

RUSTIC AVE.

BLANCHARD LOOP

SCOTCH RUN ST.

WENDY LN.

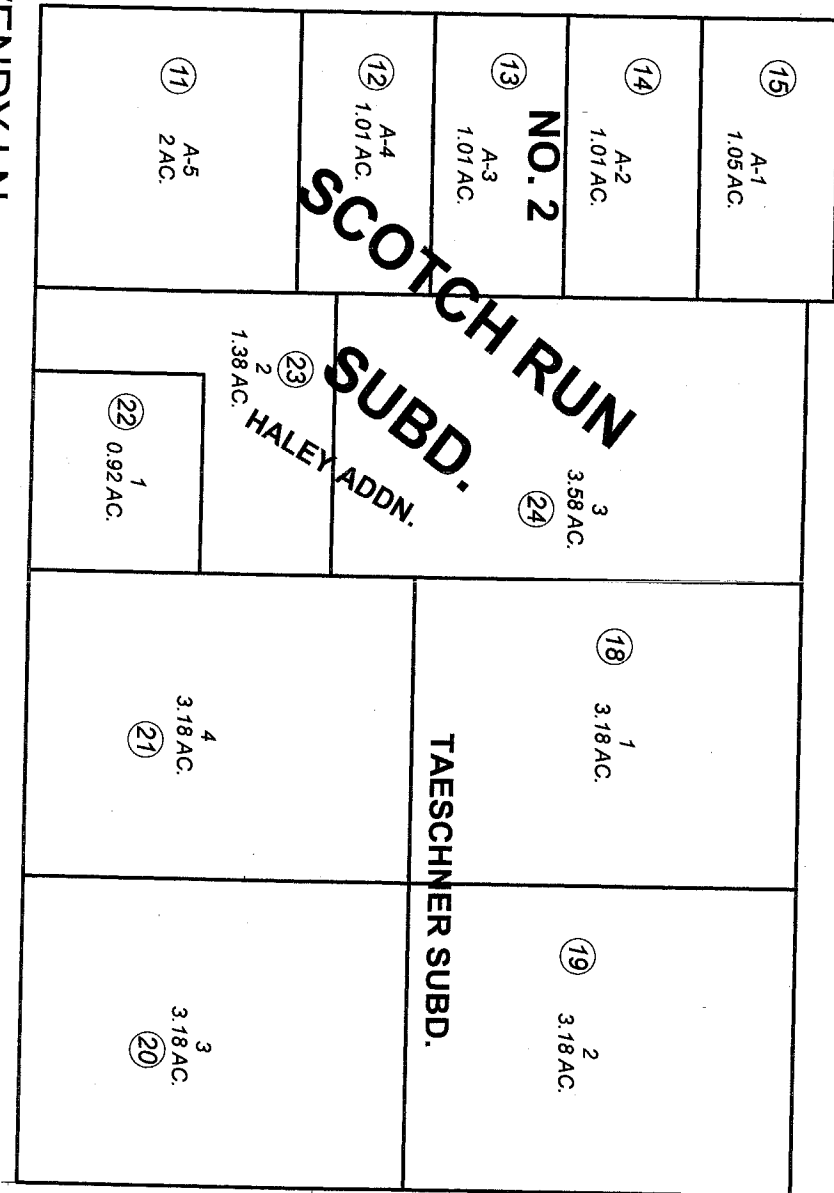
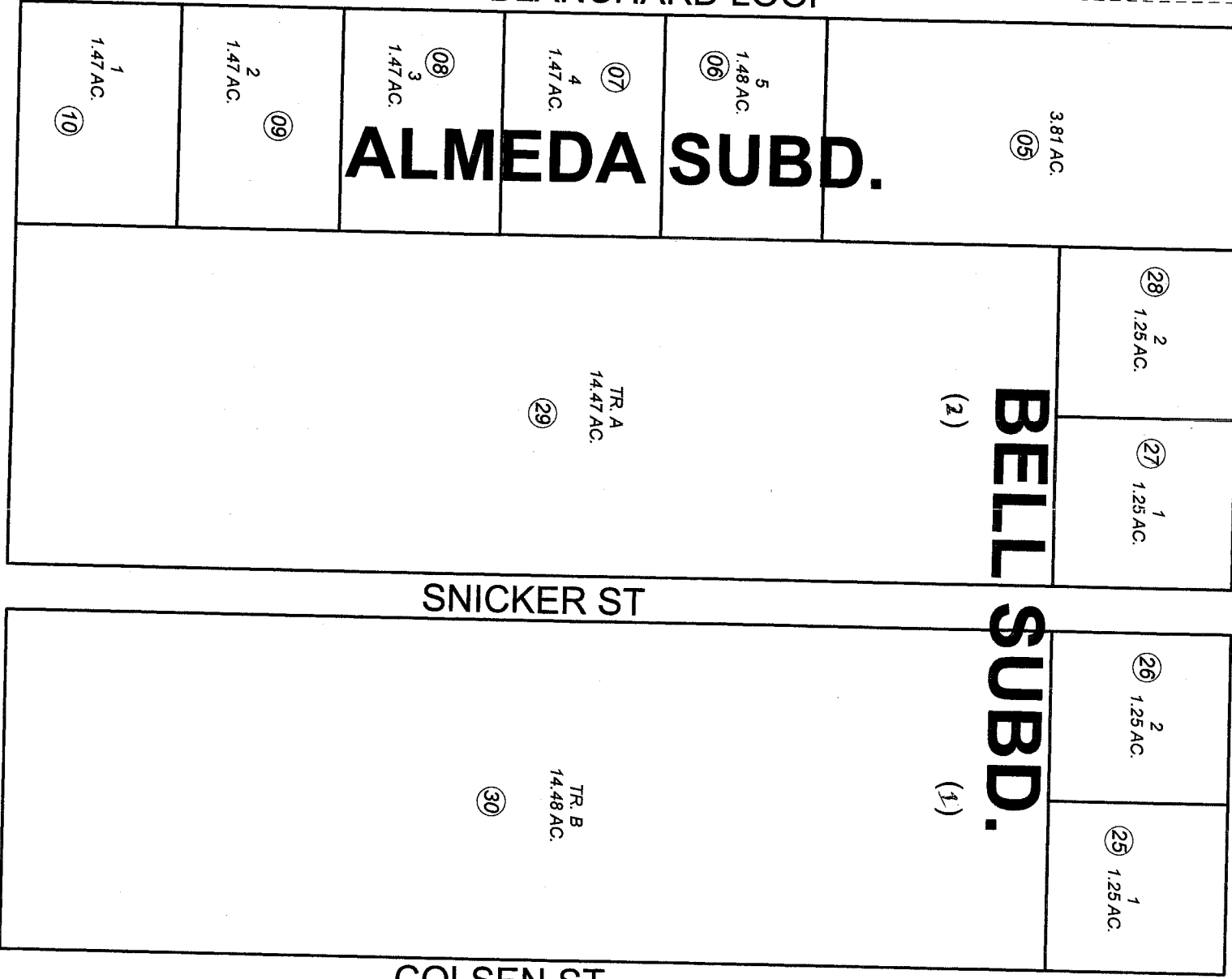
ALMEDA SUBD.

SCOTCH RUN SUBD.

BELL SUBD.

HALEY ADDN.

TAESCHNER SUBD.



041

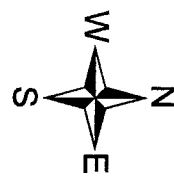
320

310

520

JANUARY 23, 2007

| For 2007 assessment roll |       |        |
|--------------------------|-------|--------|
| Delete                   | Add   | Revise |
|                          | To    |        |
| 1                        | 25-30 |        |



Assessor's Map  
Kenai Peninsula Borough

ALMEDA SUB □ KN0780201  
 SCOTCH RUN SUB NO 2 □ KN0810026  
 TAESCHNER SUB □ KN0960095  
 SCOTCH RUN SUB HALEY ADDN □ KN0980068  
 BELL SUB □ KN2006051  
 BELL SUB AMENDED KN2008001

BELL SUB AMENDED KN 2008129

Note- Assessor's block Numbers Shown in Ellipses  
Assessor's Parcel Numbers Shown in Circles

This map is prepared for Kenai Peninsula Borough Assessing Dept. use only and is not intended for conveyance nor is it a survey.