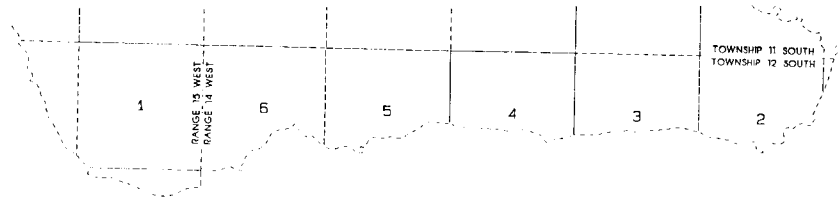
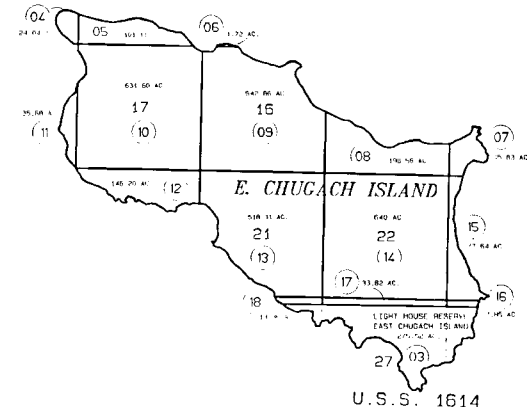
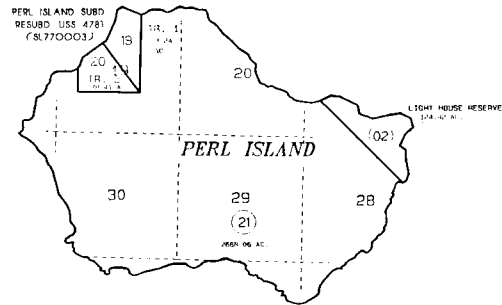


07



CHUGACH PASSAGE



DATE JAN. 23, 1995

FOR 1995 ASSESSMENT ROLL		
DELETE	ADD	REVISED
TO		
21		

Assessor's Map
Kenai Peninsula Borough

THIS MAP IS PREPARED FOR KENAI PENINSULA BOROUGH ASSESSING DEPT USE ONLY AND IS NOT INTENDED FOR ANY OTHER USE OR REPRESENTATION

NOTE - Assessor's Block Numbers Shown in Ellipses
Assessor's Parcel Numbers Shown in Circles