

KENAI PENINSULA BOROUGH
PLANNING COMMISSION RESOLUTION

RESOLUTION SN 2012-11

RENAMING CERTAIN PUBLIC RIGHTS-OF-WAY WITHIN SECTION 35; T 9S, R 16W;
SEWARD MERIDIAN, AK; WITHIN EMERGENCY SERVICE NUMBER (ESN) 852

WHEREAS, a procedure has been developed to help implement the Enhanced 9-1-1 Street Naming and Addressing project; and

WHEREAS, all rights-of-way within the Master Street Address Guide should have a document such as plat or resolution legally naming the street; and

WHEREAS, Chapter 14.10 of the Kenai Peninsula Borough Code of Ordinances authorizes the Planning Commission to legally name streets by Resolution; and

WHEREAS, on November 26, 2012 public hearings were held by the Kenai Peninsula Borough Planning Commission to address all concerns about the proposed street names for the Nanwalek Community; and

WHEREAS, these street names are not necessarily recognized by the villagers of Nanwalek, there are no street signs posted, and the Automatic Location Information system does not display for this community; and

WHEREAS, the Planning Commission considered the findings below and made an exception to the code because these names most likely will have no impact, with the understanding that if in the future if any of these names do cause problems for emergency responders they will be renamed.

Findings

1. The names Alexandrovsky, Blueberry, Chicklounk, English Bay, Fireweed, Fox and Crow, Ivan Bartnovsky, Nicholas, Nicklick, Nikita, Peter and Paul, Saint John, Saints Sergus and Herman, and Salmonberry are all either duplicate or similar sounding street names.
2. C St does not meet KPB code 14.10.040 No Street shall be designated by a letter or a number.
3. Makik St is an approved street name.
4. Ivan Bartnovsky St and Saints Sergus and Herman St exceed the 17 character maximum.

NOW, THEREFORE, BE IT RESOLVED BY THE PLANNING COMMISSION OF THE KENAI PENINSULA BOROUGH:

Section 1. That the rights-of-way listed below are named as follows:

DESCRIPTION	FROM	TO	BASE MAP
a. Nanwalek Community Streets; T 9S R 16W SECTION 35 SEWARD MERIDIAN, AK; On the coast of English Bay; ESN 852	Unnamed Rd	Alexandrovsky St	EB

b. Nanwalek Community Streets; T 9S R 16W SECTION 35 SEWARD MERIDIAN, AK; On the coast of English Bay; ESN 852	Unnamed Rd	Blueberry St	EB
c. Nanwalek Community Streets; T 9S R 16W SECTION 35 SEWARD MERIDIAN, AK; On the coast of English Bay; ESN 852	Unnamed Rd	C St	EB
d. Nanwalek Community Streets; T 9S R 16W SECTION 35 SEWARD MERIDIAN, AK; On the coast of English Bay; ESN 852	Unnamed Rd	Chicklouk St	EB
e. Nanwalek Community Streets; T 9S R 16W SECTION 35 SEWARD MERIDIAN, AK; On the coast of English Bay; ESN 852	Unnamed Rd	Fireweed St	EB
f. Nanwalek Community Streets; T 9S R 16W SECTION 35 SEWARD MERIDIAN, AK; On the coast of English Bay; ESN 852	Unnamed Rd	Fox and Crow St	EB
g. Nanwalek Community Streets; T 9S R 16W SECTION 35 SEWARD MERIDIAN, AK; On the coast of English Bay; ESN 852	Unnamed Rd	Ivan Bartnovsky St	EB
h. Nanwalek Community Streets; T 9S R 16W SECTION 35 SEWARD MERIDIAN, AK; On the coast of English Bay; ESN 852	Unnamed Rd	Makik St	EB
i. Nanwalek Community Streets; T 9S R 16W SECTION 35 SEWARD MERIDIAN, AK; On the coast of English Bay; ESN 852	Unnamed Rd	Nicholas St	EB
j. Nanwalek Community Streets; T 9S R 16W SECTION 35 SEWARD MERIDIAN, AK; On the coast of English Bay; ESN 852	Unnamed Rd	Nicklick St	EB
k. Nanwalek Community Streets; T 9S R 16W SECTION 35 SEWARD MERIDIAN, AK; On the coast of English Bay; ESN 852	Unnamed Rd	Nikita St	EB
l. Nanwalek Community Streets; T 9S R 16W SECTION 35 SEWARD MERIDIAN, AK; On the coast of English Bay; ESN 852	Unnamed Rd	Peter and Paul St	EB
m. Nanwalek Community Streets; T 9S R 16W SECTION 35 SEWARD MERIDIAN, AK; On the coast of English Bay; ESN 852	Unnamed Rd	Saint John St	EB
n. Nanwalek Community Streets; T 9S R 16W SECTION 35 SEWARD	Unnamed Rd	Saints Sergus and Herman St	EB


MERIDIAN, AK; On the coast of English Bay; ESN 852			
o. Nanwalek Community Streets; T 9S R 16W SECTION 35 SEWARD MERIDIAN, AK; On the coast of English Bay; ESN 852	Unnamed Rd	Salmonberry St	EB

Section 2. That according to Kenai Peninsula Borough Code of Ordinance 14.10.030, the official street name map, 1:500 scale series base map, English Bay is hereby amended to reflect these changes.

Section 3. That the map showing the location of the named road be attached to, and made a permanent part of this resolution.

Section 4. That this Resolution takes effect immediately upon adoption.


ADOPTED BY THE PLANNING COMMISSION OF THE KENAI PENINSULA BOROUGH THIS 10 DAY OF December 2012.


 Blair Martin, Vice Chairperson
 Planning Commission

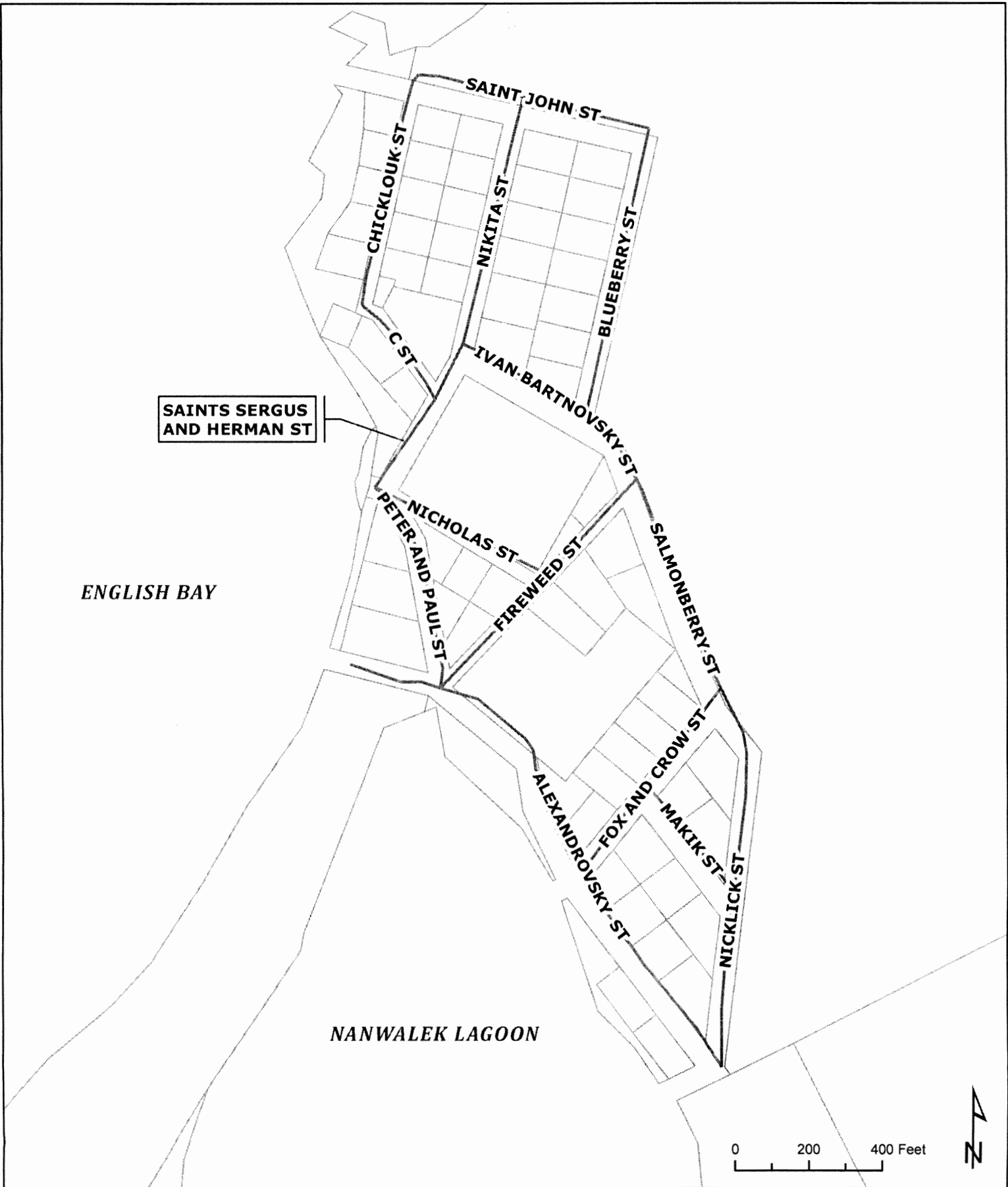
State of Alaska
 Kenai Peninsula Borough

Signed and sworn to (or affirmed) in my presence this 10 day of December 2012 by Blair J. Martin.


 Notary Public



My Commission expires 3-7-13



Kenai Peninsula Borough Planning Commission
Street Name Resolution 2012-11
Nanwalek Community Streets
T09S R16W SEC 36 ESN: 852

November 29, 2012

The information depicted hereon is a graphical representation only of best available sources. The Kenai Peninsula Borough assumes no responsibility for any errors on this map.