

**KENAI PENINSULA BOROUGH
PLANNING COMMISSION RESOLUTION**

RESOLUTION SN 2012-09

**RENAMING CERTAIN PUBLIC RIGHTS-OF-WAY WITHIN SECTION 13; T 5S, R 12W;
SEWARD MERIDIAN, AK; WITHIN EMERGENCY SERVICE NUMBER (ESN) 202**

**RENAMING CERTAIN PUBLIC RIGHTS-OF-WAY WITHIN SECTION 35; T 5N, R 11W;
SEWARD MERIDIAN, AK; WITHIN EMERGENCY SERVICE NUMBER (ESN) 302**

WHEREAS, a procedure has been developed to help implement the Enhanced 9-1-1 Street Naming and Addressing project; and

WHEREAS, eliminating duplicate and sound-alike street names will enable 9-1-1 Emergency Services to respond to emergencies in an efficient timely manner, thereby avoiding delays in providing necessary emergency services; and

WHEREAS, on October 22, 2012 public hearings were held by the Kenai Peninsula Borough Planning Commission to address all concerns about the proposed street name changes; and

WHEREAS, Chapter 14.10 of the Kenai Peninsula Borough Code of Ordinances authorizes the Planning Commission to accomplish street name changes by Resolution.

NOW, THEREFORE, BE IT RESOLVED BY THE PLANNING COMMISSION OF THE KENAI PENINSULA BOROUGH:

Section 1. That the rights-of-way listed below are renamed as follows:

DESCRIPTION	FROM	TO	BASE MAP
a. Buttermilk Ave originally named by plat HM0830105 Buttermilk Meadows Two; T 5S R 12W SECTION 13 SEWARD MERIDIAN, AK; off of East End Rd in the Fritz Creek Community; ESN 202	Buttermilk Ave	Apricity Ave	AR38
b. Gaede St (portion of) originally named by plat KN0830253 Gaede Eighty Subdivision; T 5N R11W SECTION 35 SEWARD MERIDIAN, AK; off of Gaswell Rd in the Kalifornsky community; ESN 302	Gaede St (portion of)	Page St	KR19
c. Gaede St (portion of) named by plat KN2008059 Gaede Eighty Subdivision Airstrip Addition; T 5N R11W SECTION 35 SEWARD MERIDIAN, AK; off of Gaswell Rd in the Kalifornsky community; ESN 302	Gaede St (portion of)	Gaede Ln	KR19

Section 2. That according to Kenai Peninsula Borough Code of Ordinance 14.10.030, the official street name map, 1:500 scale series base maps, Anchor River 38 & Kenai River 19 are hereby amended to reflect these changes.

Section 3. That the map showing the location of the renamed rights-of-way be attached to, and made a permanent part of this resolution.


Section 4. That this Resolution takes effect immediately upon adoption.

ADOPTED BY THE PLANNING COMMISSION OF THE KENAI PENINSULA BOROUGH THIS 5 DAY OF November 2012.


Phil Bryson, Chairperson
Planning Commission

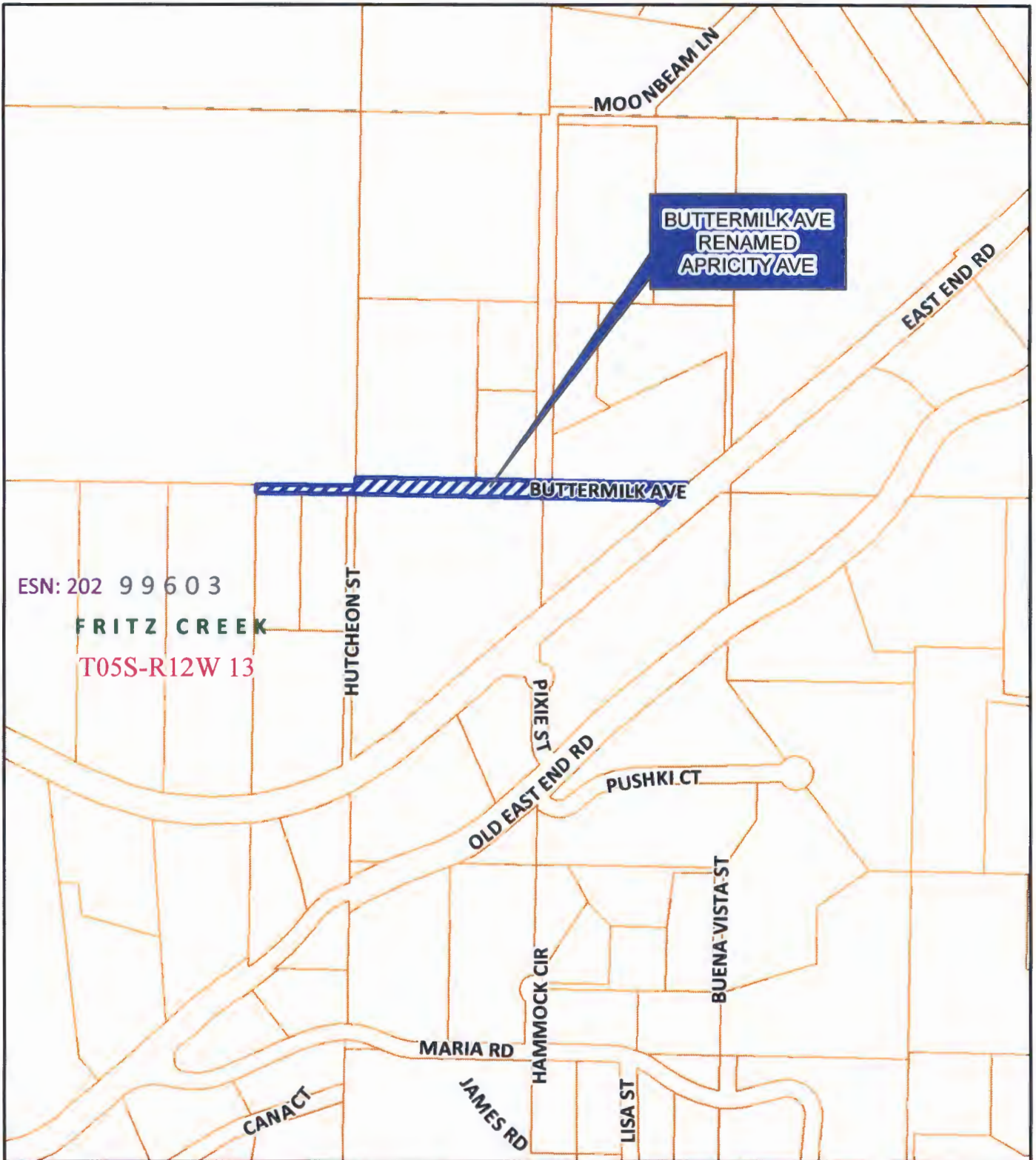
State of Alaska
Kenai Peninsula Borough

Signed and sworn to (or affirmed) in my presence this 5 day of November 2012 by Phil Bryson.


Notary Public

My Commission expires 3-7-13





The information depicted hereon is for a graphical representation only of best available sources. The Kenai Peninsula Borough assumes no responsibility for any errors on this map.

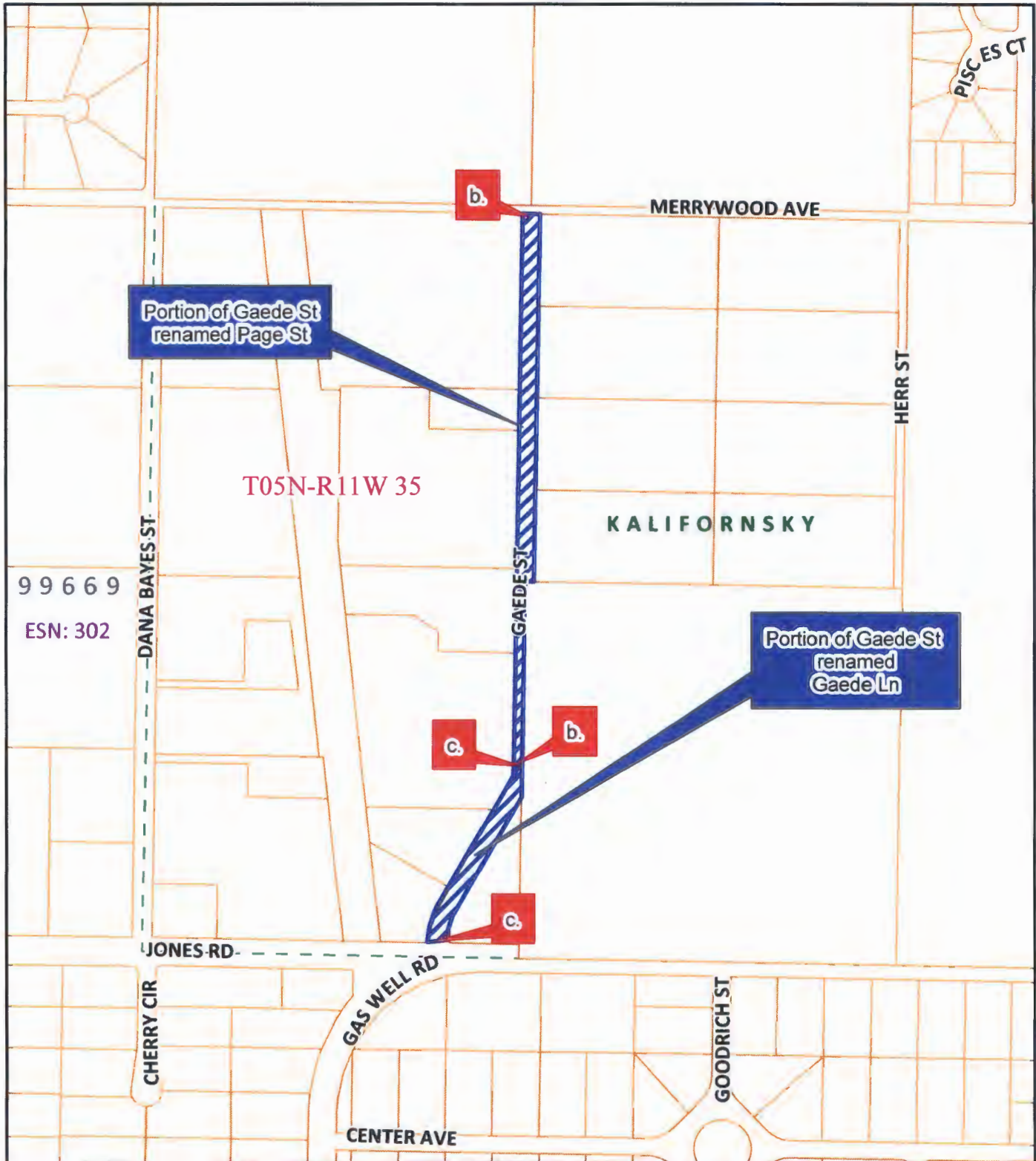
10/23/2012

Kenai Peninsula Borough Planning Commission

Street Name Resolution 2012-09

BUTTERMILK AVE TO APRICITY AVE





The information depicted hereon is for a graphical representation only of best available sources. The Kenai Peninsula Borough assumes no responsibility for any errors on this map.

10/23/2012

Kenai Peninsula Borough Planning Commission

Street Name Resolution 2012-09

- b. GAEDE ST (PORTION OF) TO PAGE ST
- c. GAEDE ST (PORTION OF) TO GAEDE LN

