

**KENAI PENINSULA BOROUGH  
PLANNING COMMISSION RESOLUTION**

**RESOLUTION SN 2012-01**

**RENAMING CERTAIN PUBLIC RIGHTS-OF-WAY WITHIN SECTIONS 28 & 29, T 5S, R 12W; SEWARD MERIDIAN, AK; WITHIN EMERGENCY SERVICE NUMBER (ESN) 202**

**RENAMING CERTAIN PUBLIC RIGHTS-OF-WAY WITHIN SECTION 25, T 1S, R 12W; SEWARD MERIDIAN, AK; WITHIN EMERGENCY SERVICE NUMBER (ESN) 451**

**RENAMING CERTAIN PUBLIC RIGHTS-OF-WAY WITHIN SECTIONS 9 & 16, T 6S, R 14W; SEWARD MERIDIAN, AK; WITHIN EMERGENCY SERVICE NUMBER (ESN) 202**

**RENAMING CERTAIN PUBLIC RIGHTS-OF-WAY WITHIN SECTIONS 31 & 32, T 8S, R 14W; SEWARD MERIDIAN, AK; WITHIN EMERGENCY SERVICE NUMBER (ESN) 826**

WHEREAS, a procedure has been developed to help implement the Enhanced 9-1-1 Street Naming and Addressing project; and

WHEREAS, eliminating duplicate and sound-alike street names will enable 9-1-1 Emergency Services to respond to emergencies in an efficient timely manner, thereby avoiding delays in providing necessary emergency services; and

WHEREAS, on May 14, 2012 public hearings were held by the Kenai Peninsula Borough Planning Commission to address all concerns about the proposed street name changes; and

WHEREAS, Chapter 14.10 of the Kenai Peninsula Borough Code of Ordinances authorizes the Planning Commission to accomplish street name changes by Resolution.

NOW, THEREFORE, BE IT RESOLVED BY THE PLANNING COMMISSION OF THE KENAI PENINSULA BOROUGH:

Section 1. That the rights-of-way listed below are renamed as follows:

DESCRIPTION	FROM	TO	BASE MAP
a. Fritz Creek Valley Dr / Legacy Cir / Coyote Hill Rd named by plats HM 0820010 Weber 1981 Subdivision / Street Name Resolution 2004-10 / HM2006030 Clymer Subdivision No 2; T 5S R12W SECTIONS 28 & 29; Seward Meridian, AK; off of East End Rd in the Fritz Creek Community; ESN 202	Legacy Cir / Coyote Hill Rd	Fritz Creek Valley Dr	AR59
b. Richardson St (North of HM2012008) named by plat HM0840115 Ninilchik ROW Map; T 1S R 12W SECTION 25 Seward Meridian, AK; off of Rust Ave in the Ninilchik Community; ESN 451	Richardson St	Rosin St	NL19
c. W Thomas Rd named by plat HM0760094 Bluff Haven Estates; T 6S R14W SECTIONS 9 & 16 SEWARD MERIDIAN, AK; off of the Sterling Hwy in the Diamond Ridge community; ESN 202	W Thomas Rd	Walter Thomas Rd	AR67
d. Unnamed Rd (aka Lake Dr) dedicated by plat SL0660028 Seldovia Townsite Alaska East Addition; T 8S R 14W SECTION 32	Unnamed Rd	Bulldozer Way	SL06

SEWARD MERIDIAN, AK; off of Airport Ave in the Seldovia Community; ESN 826			
e. Unnamed Rd (aka River Rd) dedicated by plat SL0660028 Seldovia Townsite Alaska East Addition; T 8S R 14W SECTION 32 SEWARD MERIDIAN, AK; off of Airport Ave in the Seldovia Community; ESN 826	Unnamed Rd	Bob Gruber St	SL06
f. Unnamed Rd (aka Shale St) dedicated by plat SL0660028 Seldovia Townsite Alaska East Addition; T 8S R 14W SECTION 32 SEWARD MERIDIAN, AK; off of Airport Ave in the Seldovia Community; ESN 826	Unnamed Rd	Wadsworth Ave	SL06
g. Unnamed Rd (aka Slough St) dedicated by plat SL0660028 Seldovia Townsite Alaska East Addition; T 8S R 14W SECTION 32 SEWARD MERIDIAN, AK; off of Airport Ave in the Seldovia Community; ESN 826	Unnamed Rd	Jack Thomas Cir	SL06
h. Eagle Run named by plat SL0740014 Crow's Nest Subdivision; T 8S R 14W SECTION 32 SEWARD MERIDIAN, AK; off of Young St in the Seldovia Community; ESN 826	Eagle Run	Eagle Run Loop	SL06
i. Main St (aka Beach St) named by plat SL0001771 Townsite of Seldovia USS 1771; T 8S R 14W SECTION 31 SEWARD MERIDIAN, AK; off of Inlet St in the Seldovia Community; ESN 826	Main St	Watch Point Dr	SL06

Section 2. That according to Kenai Peninsula Borough Code of Ordinance 14.10.030, the official street name map, 1:500 scale series base maps, Anchor River 59 & 67, Ninilchik 19 and Seldovia 06 are hereby amended to reflect these changes.

Section 3. That the map showing the location of the renamed rights-of-way be attached to, and made a permanent part of this resolution.

Section 4. That this Resolution takes effect immediately upon adoption.

ADOPTED BY THE PLANNING COMMISSION OF THE KENAI PENINSULA BOROUGH THIS

29 DAY OF May 2012.

*Blair J. Martin*  
 Blair Martin, Vice Chairperson  
 Planning Commission

State of Alaska  
 Kenai Peninsula Borough

Signed and sworn to (or affirmed) in my presence this 29 day of May 2012 by  
Blair Martin

*Patricia Hartley*  
 Notary Public



My Commission expires 3-7-13




The information depicted hereon is for a graphical representation only of best available sources. The Kenai Peninsula Borough assumes no responsibility for any errors on this map.

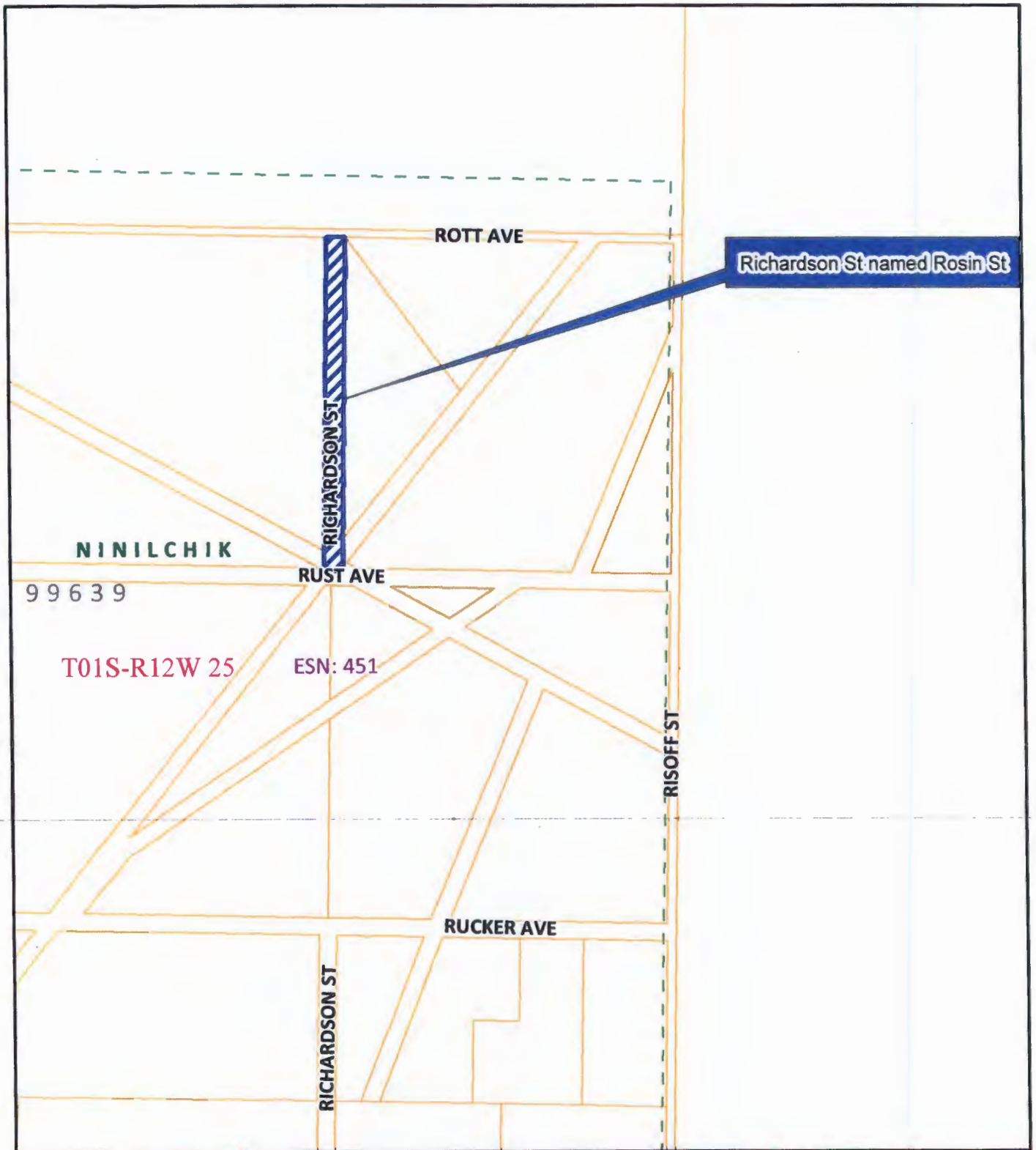
05/15/2012

Kenai Peninsula Borough Planning Commission

Street Name Resolution 2012-01

Legacy Cir/ Coyote Hill Rd to Fritz Creek Valley Dr






The information depicted hereon is for a graphical representation only of best available sources. The Kenai Peninsula Borough assumes no responsibility for any errors on this map.

05/15/2012

## Kenai Peninsula Borough Planning Commission

### Street Name Resolution 2012-01

#### Richardson St to Rosin St






The information depicted hereon is for a graphical representation only of best available sources. The Kenai Peninsula Borough assumes no responsibility for any errors on this map.

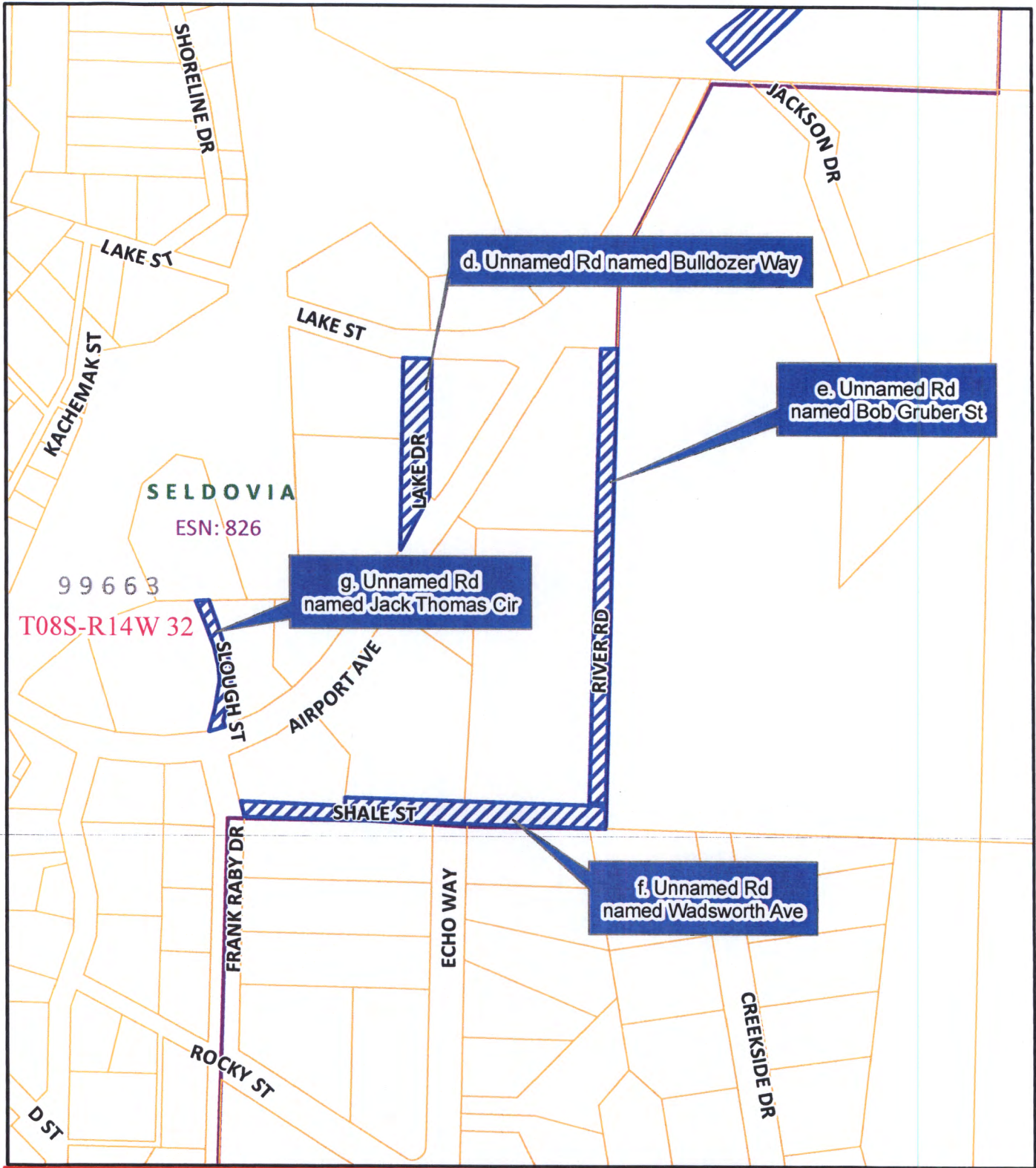
05/15/2012

Kenai Peninsula Borough Planning Commission

Street Name Resolution 2012-01

W Thomas Rd to Walter Thomas Rd






The information depicted hereon is for a graphical representation only of best available sources. The Kenai Peninsula Borough assumes no responsibility for any errors on this map.

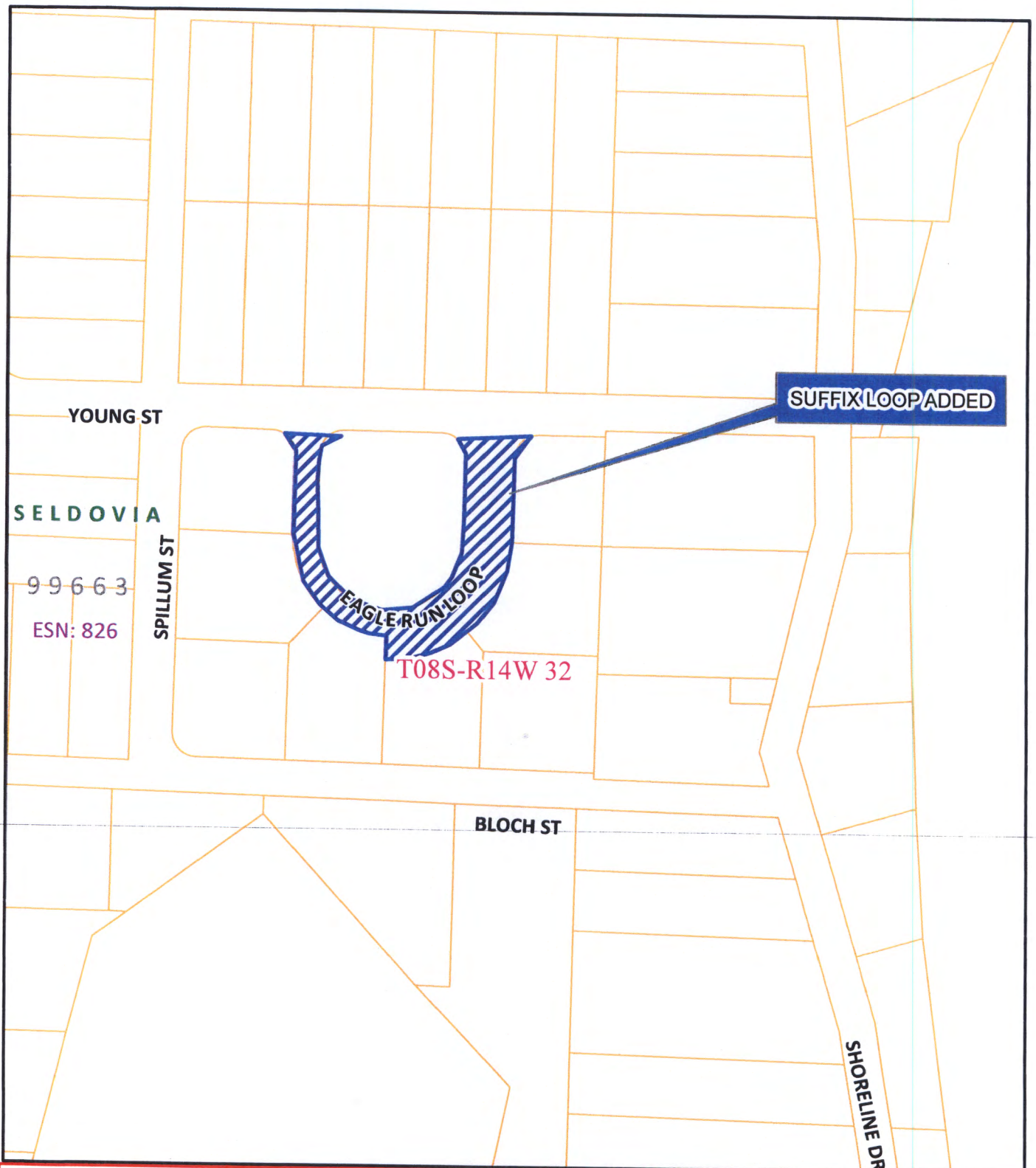
05/15/2012

Kenai Peninsula Borough Planning Commission

Street Name Resolution 2012-01

- d. Unnamed Rd (aka Lake Dr) to Bulldozer Way
- e. Unnamed Rd (aka River Rd) to Bob Gruber St
- f. Unnamed Rd (aka Shale St) to Wadsworth Ave
- g. Unnamed Rd (aka Slough St) to Jack Thomas Cir





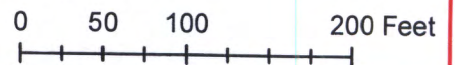
The information depicted hereon is for a graphical representation only of best available sources. The Kenai Peninsula Borough assumes no responsibility for any errors on this map.

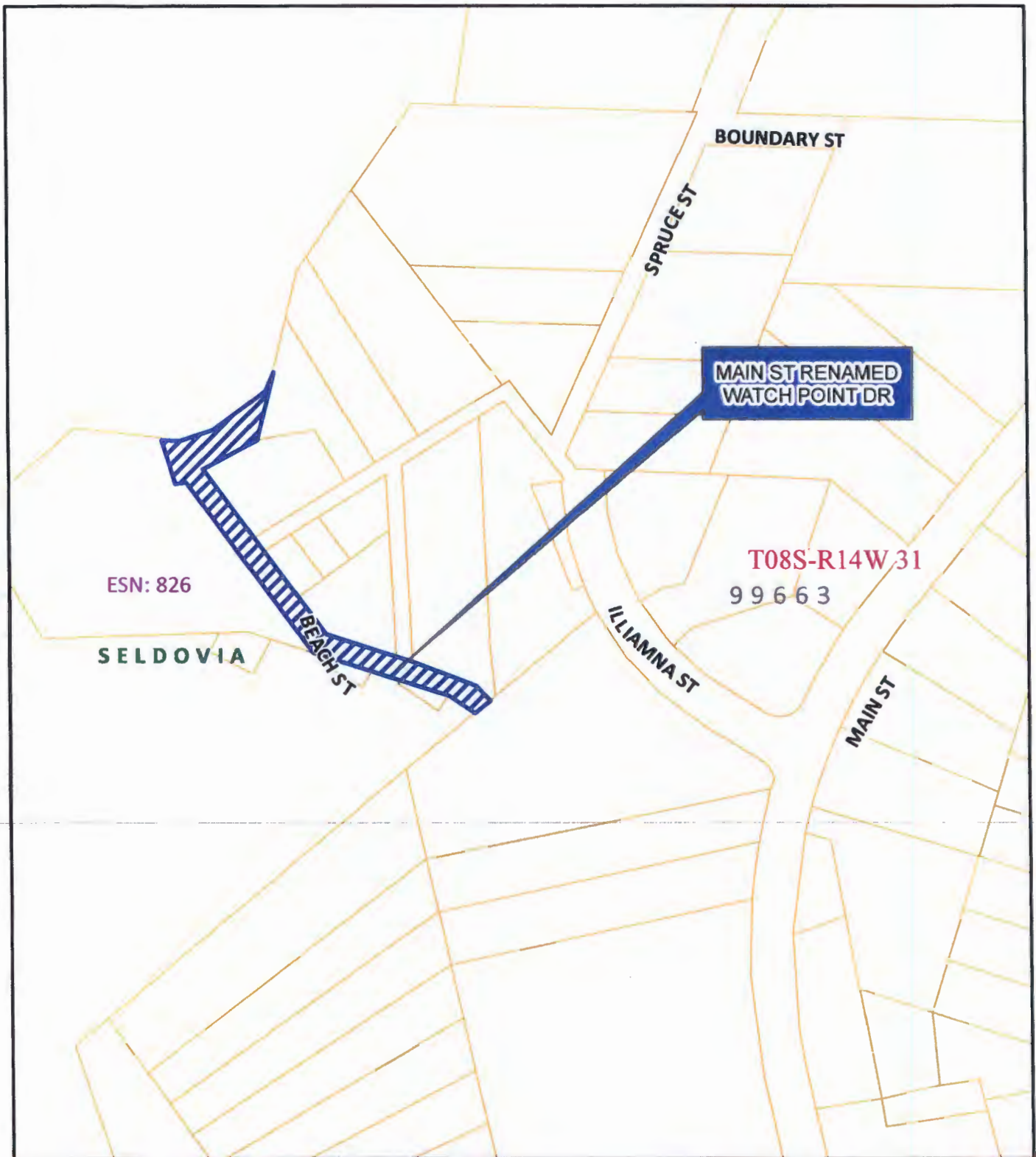
05/15/2012

# Kenai Peninsula Borough Planning Commission

## Street Name Resolution 2012-01

### Eagle Run to Eagle Run Loop





The information depicted hereon is for a graphical representation only of best available sources. The Kenai Peninsula Borough assumes no responsibility for any errors on this map.

05/15/2012

## Kenai Peninsula Borough Planning Commission

### Street Name Resolution 2012-01

#### Main St (aka Beach St) to Watch Point Dr

