

KENAI PENINSULA BOROUGH
PLANNING COMMISSION RESOLUTION

RESOLUTION SN 2011-19

RENAMING CERTAIN PUBLIC RIGHTS-OF-WAY WITHIN SECTIONS 6 & 7, T 4N, R 10W;
SEWARD MERIDIAN, AK; WITHIN EMERGENCY SERVICE NUMBER (ESN) 302

RENAMING CERTAIN PUBLIC RIGHTS-OF-WAY WITHIN SECTIONS 3, 12, 14, 23, 26, 27, &
34, T 4N, R 11W; SEWARD MERIDIAN, AK; WITHIN EMERGENCY SERVICE NUMBER (ESN)
302

RENAMING CERTAIN PUBLIC RIGHTS-OF-WAY WITHIN SECTIONS 24 & 35, T 5N, R 9W;
SEWARD MERIDIAN, AK; WITHIN EMERGENCY SERVICE NUMBER (ESN) 302

RENAMING CERTAIN PUBLIC RIGHTS-OF-WAY WITHIN SECTION 32, T 5N, R 10W;
SEWARD MERIDIAN, AK; WITHIN EMERGENCY SERVICE NUMBER (ESN) 302

RENAMING CERTAIN PUBLIC RIGHTS-OF-WAY WITHIN SECTIONS 27 & 35, T 5N, R 11W;
SEWARD MERIDIAN, AK; WITHIN EMERGENCY SERVICE NUMBER (ESN) 302

WHEREAS, a procedure has been developed to help implement the Enhanced 9-1-1 Street Naming and Addressing project; and

WHEREAS, eliminating duplicate and sound-alike street names will enable 9-1-1 Emergency Services to respond to emergencies in an efficient timely manner, thereby avoiding delays in providing necessary emergency services; and

WHEREAS, on October 10, 2011 public hearings were held by the Kenai Peninsula Borough Planning Commission to address all concerns about the proposed street name changes; and

WHEREAS, Chapter 14.10 of the Kenai Peninsula Borough Code of Ordinances authorizes the Planning Commission to accomplish street name changes by Resolution.

NOW, THEREFORE, BE IT RESOLVED BY THE PLANNING COMMISSION OF THE KENAI PENINSULA BOROUGH:

Section 1. That the rights-of-way listed below are renamed as follows:

DESCRIPTION	FROM	TO	BASE MAP
a. Riverview Rd named by plat KN0790163 Real Alaskan View Subdivision; T 5N R 9W SECTION 35; Seward Meridian, AK; in the Funny River community off of Alaskan View Ln; ESN 302	Riverview Rd	Nuthatch Rd Nuthatch Ct	KR15
b. Lemay Ave named by Street Name Resolution 99-11; T 4N R 11W	Lemay Ave	Ludy Ave	KS04


SECTIONS 23 & 26; Seward Meridian, AK; in the Kalifornsky community off of the Sterling Hwy; ESN 302			
c. Mallette Ave named by plat KN0001735 Char Subdivision Addition No 1; T 4N R 11W SECTIONS 27 & 34; Seward Meridian, AK; in the Kalifornsky community off of the Sterling Hwy; ESN 302	Mallette Ave	Edmond Ave	KS04
d. Ruby Cir named by plat KN0760116 Knutsen Subdivision No 2; T 4N R 11W SECTION 3; Seward Meridian, AK; in the Kalifornsky community off of Knutsen Ave; ESN 302	Ruby Cir	S Ruby Cir	KS03
e. Unnamed Rd (aka Skill Hill Rd) as shown on Assessor's Map Book 135 Pages 016 & 017; T 4N R 10W SECTIONS 6 & 7; T 4N R 11W SECTION 12; T 5N R10W SECTION 32; Seward Meridian, AK; in the Funny River, Remote, & Kalifornsky Communities off of the Sterling Hwy and Funny River Rd; ESN 302 & 303	Unnamed Rd	Ski Hill Rd	KS03 KS20 KR18
f. Nancy Ave named by plat KN0740008 Mable Smith Subdivision; T 5N R 11W SECTION 27; Seward Meridian, AK; in the Kalifornsky Community off of W Poppy Ln; ESN 302	Nancy Ave	Nancy St	KR19
g. Unnamed Rd (aka Mustang Ave) dedicated by plat KN0830083 John Caston's Industrial Park Subdivision #2; T 5N R 11W SECTION 35; Seward Meridian, AK; in the Kalifornsky Community off of Kalifornsky Beach Rd; ESN 302	Unnamed Rd	Stallion Ave	KR19
h. Unnamed Section line (aka Echo Lake Stub Rd) approximately 850 feet of section line running between the Sterling Hwy and Arc Loop Rd; T 4N R 11W SECTIONS 14 & 23; Seward Meridian, AK; ESN 302	Unnamed Section Line	Vada Way	KS03

Section 2. That according to Kenai Peninsula Borough Code of Ordinance 14.10.030, the official street name map, 1:500 scale series base maps, Kasilof 03, 04, & 20 and Kenai River 15, 18, & 19 are hereby amended to reflect these changes.

Section 3. That the map showing the location of the renamed rights-of-way be attached to, and made a permanent part of this resolution.

Section 4. That this Resolution takes effect immediately upon adoption.

ADOPTED BY THE PLANNING COMMISSION OF THE KENAI PENINSULA BOROUGH THIS 24 DAY OF October 2011.


Philip Bryson, Chairperson
Planning Commission

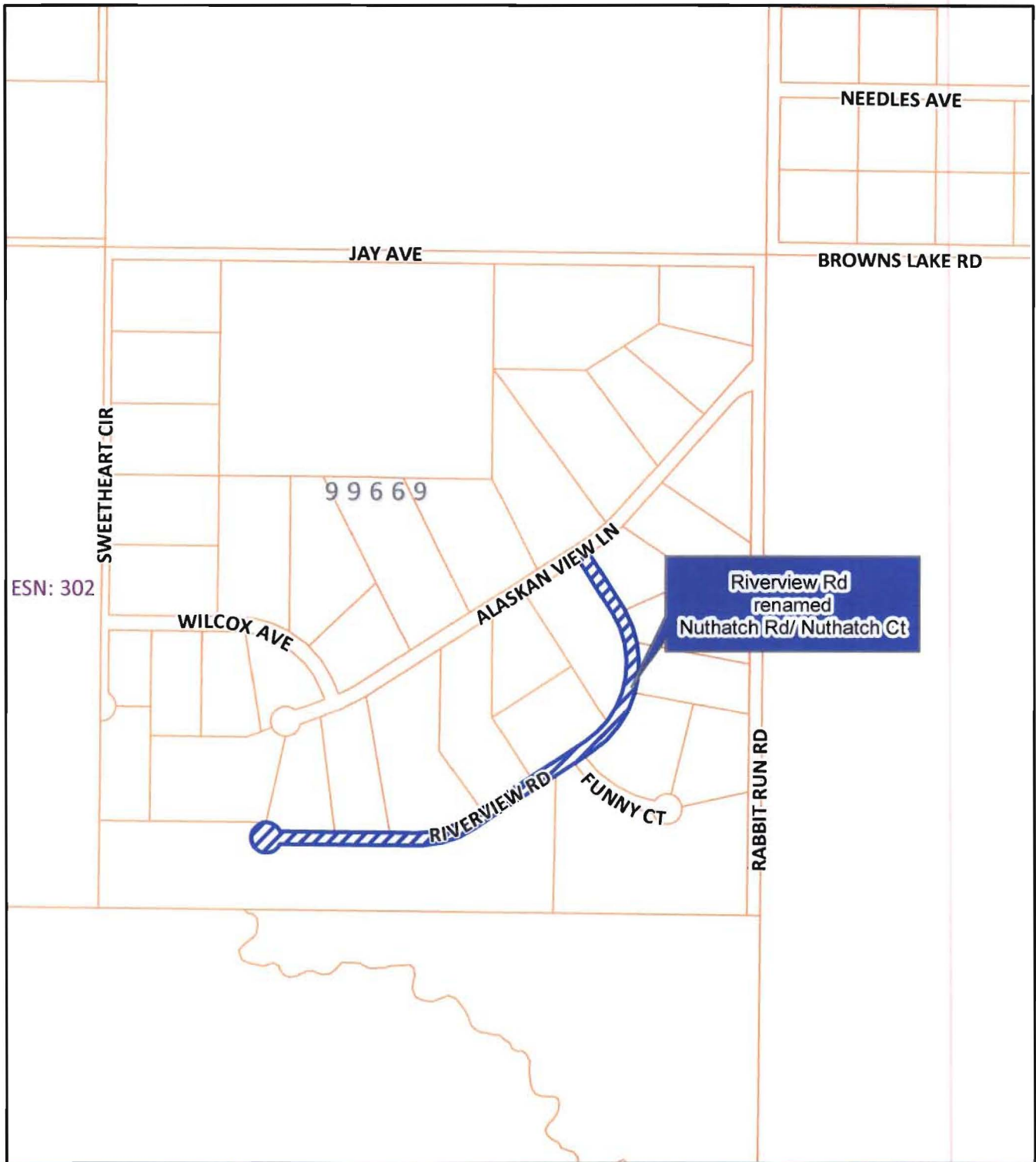
State of Alaska
Kenai Peninsula Borough

Signed and sworn to (or affirmed) in my presence this 24 day of October
2011 by Philip Bryson.


Notary Public

My Commission expires 3-7-13





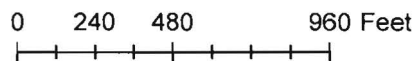
The information depicted hereon is for a graphical representation only of best available sources. The Kenai Peninsula Borough assumes no responsibility for any errors on this map.

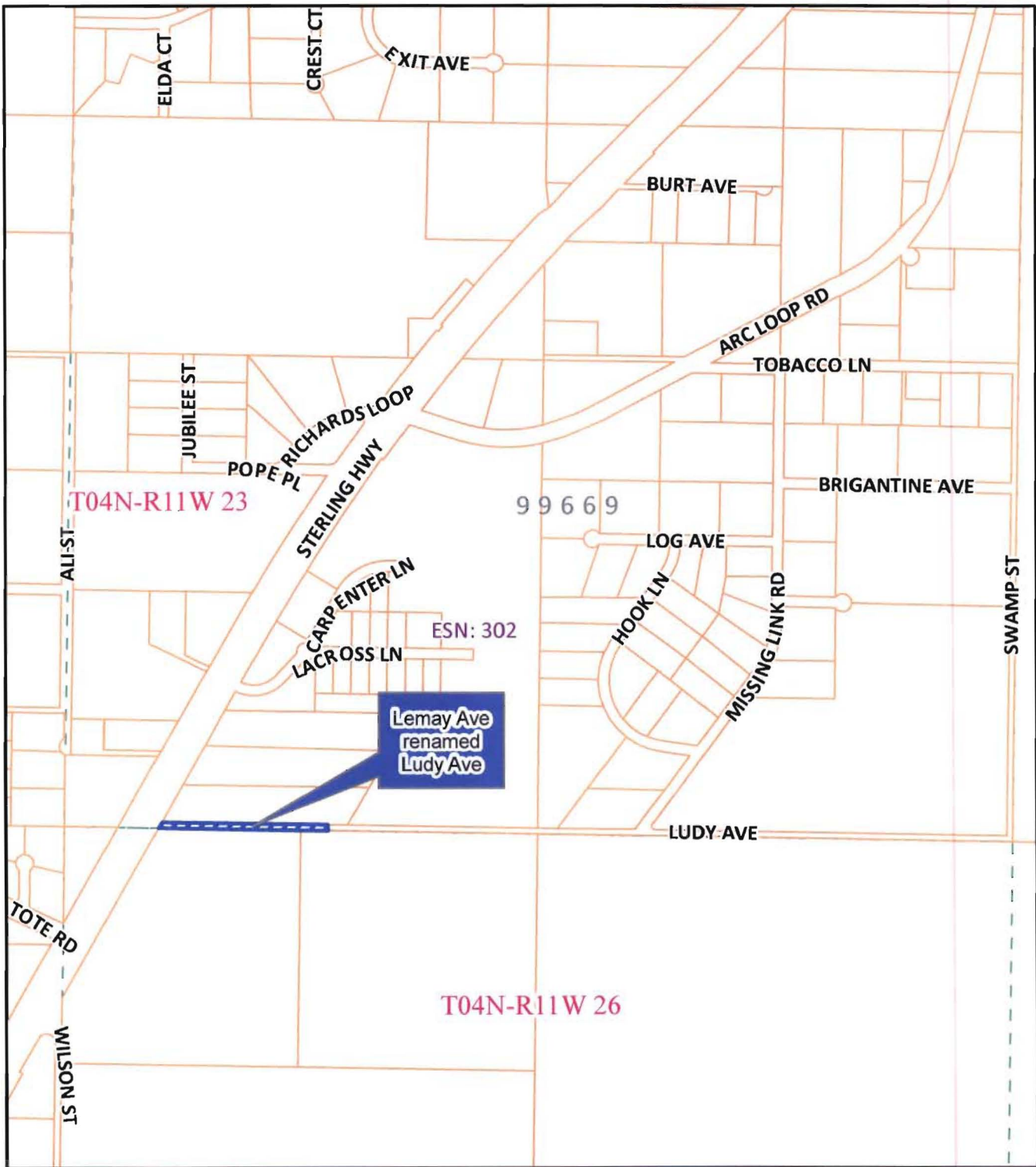
10/11/2011

Kenai Peninsula Borough Planning Commission

Street Name Resolution 2011-19

Riverview Rd to Nuthatch Rd/ Nuthatch Ct





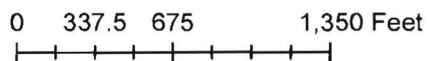
The information depicted herein is for a graphical representation only of best available sources. The Kenai Peninsula Borough assumes no responsibility for any errors on this map.

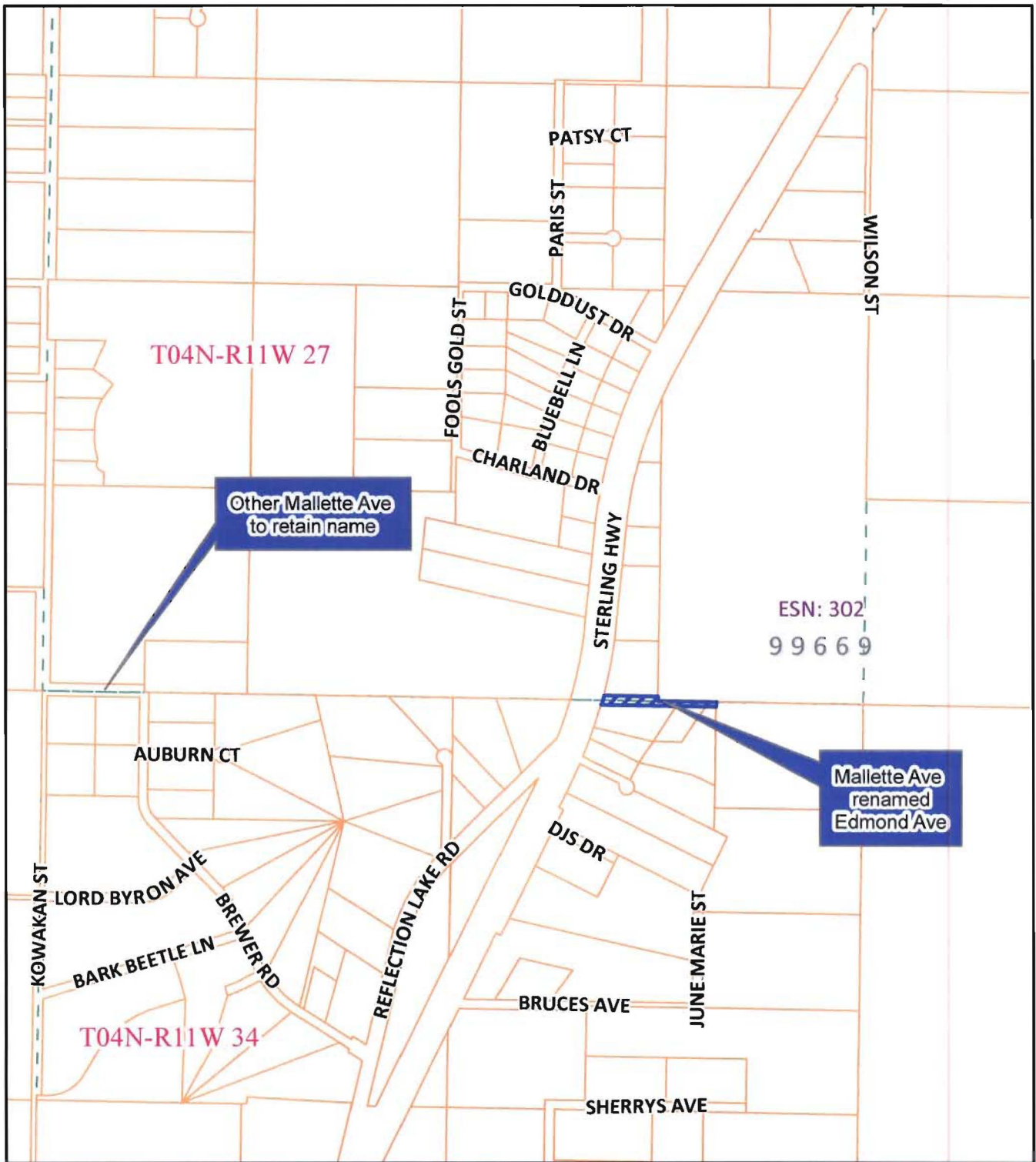
10/11/2011

Kenai Peninsula Borough Planning Commission

Street Name Resolution 2011-19

Lemay Ave to Ludy Ave





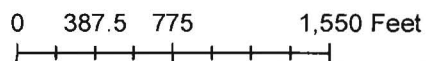
The information depicted hereon is for a graphical representation only of best available sources. The Kenai Peninsula Borough assumes no responsibility for any errors on this map.

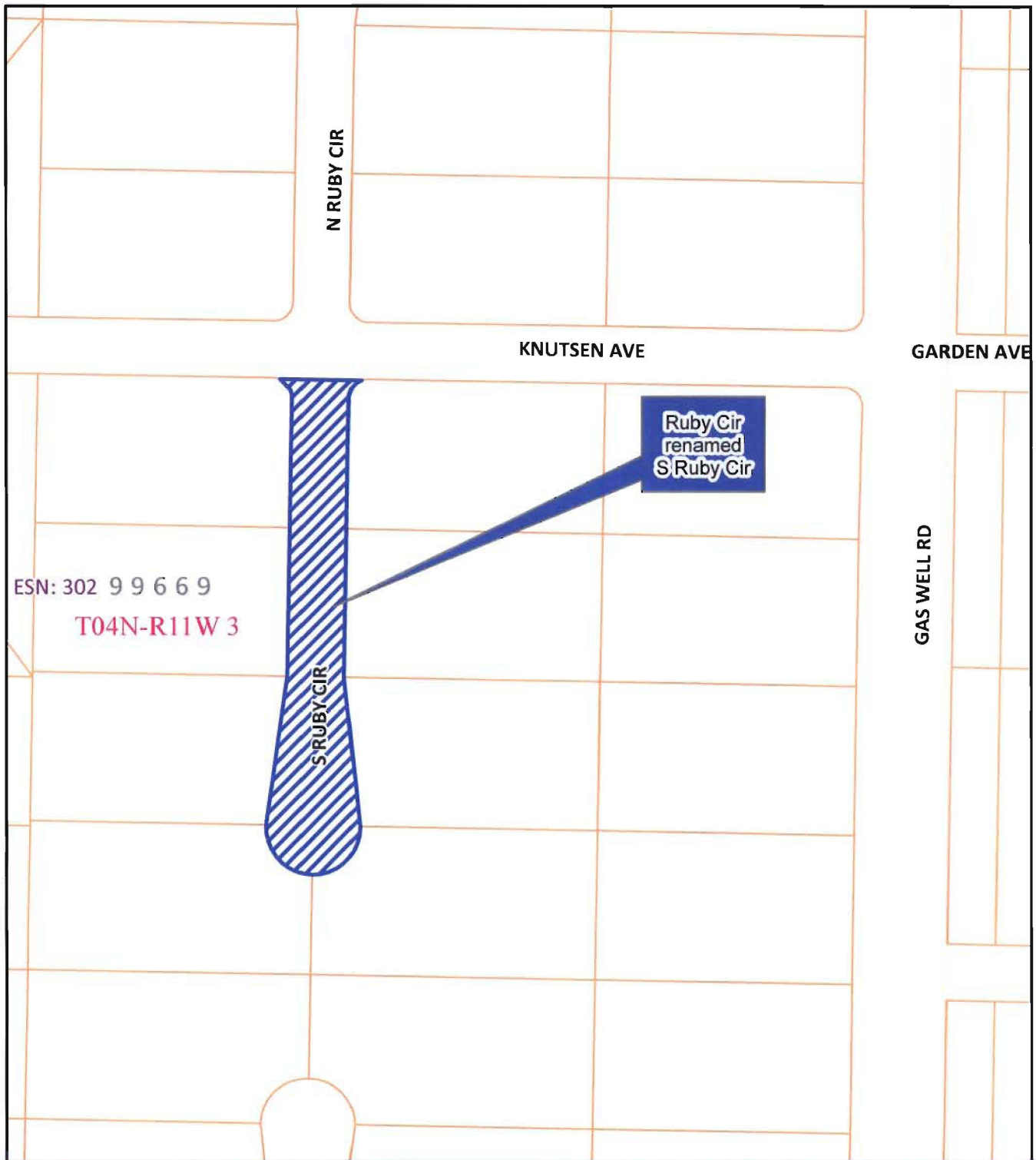
10/11/2011

Kenai Peninsula Borough Planning Commission

Street Name Resolution 2011-19

Mallette Ave to Edmond Ave





ESN: 302 9 9 6 6 9
 T04N-R11W 3



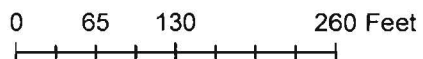
The information depicted hereon is for a graphical representation only of best available sources. The Kenai Peninsula Borough assumes no responsibility for any errors on this map.

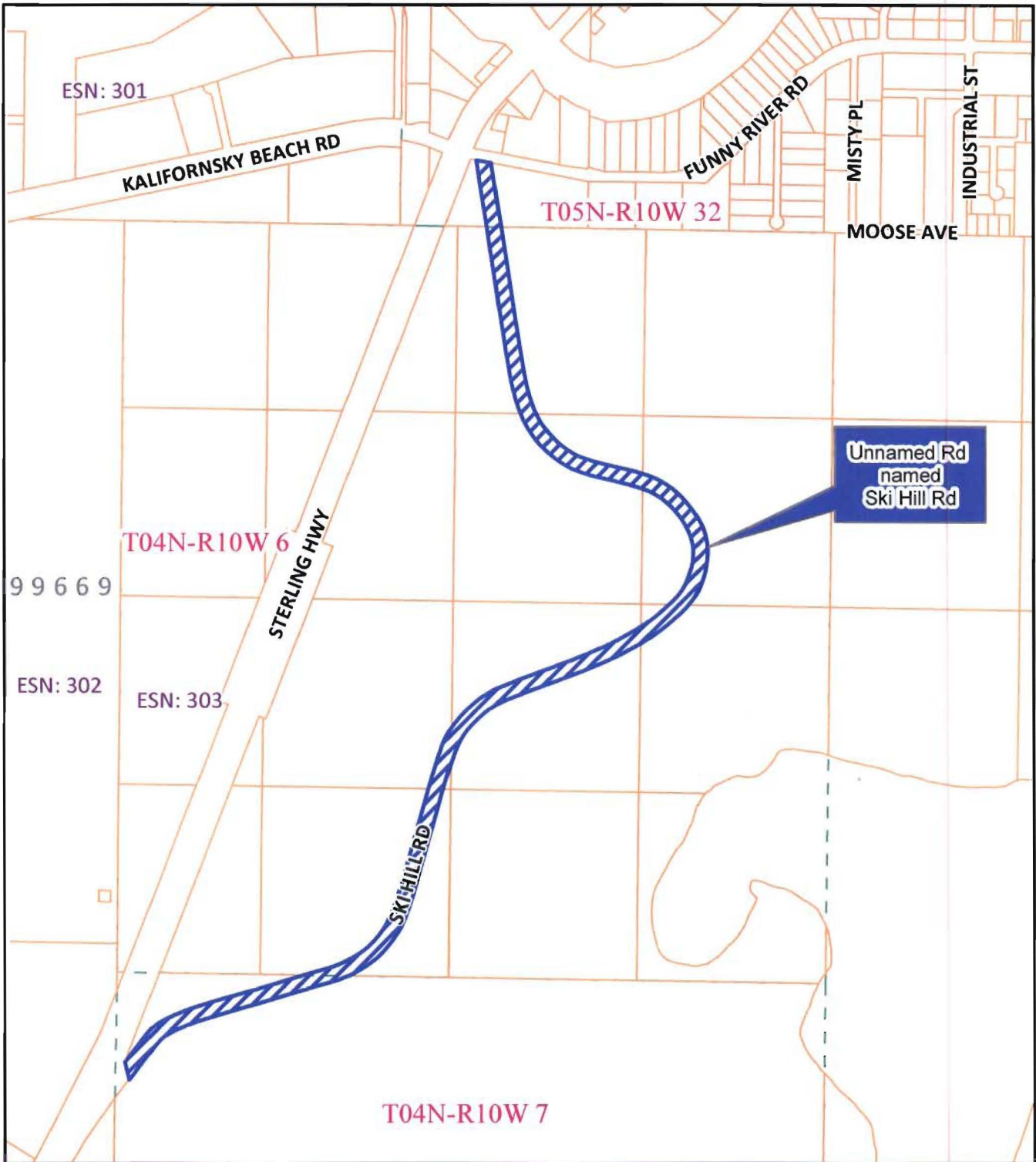
10/11/2011

Kenai Peninsula Borough Planning Commission

Street Name Resolution 2011-19

Ruby Cir to S Ruby Cir






The information depicted hereon is for a graphical representation only of best available sources. The Kenai Peninsula Borough assumes no responsibility for any errors on this map.

10/11/2011

Kenai Peninsula Borough Planning Commission

Street Name Resolution 2011-19

Unnamed Rd to Ski Hill Rd






The information depicted hereon is for a graphical representation only of best available sources. The Kenai Peninsula Borough assumes no responsibility for any errors on this map.

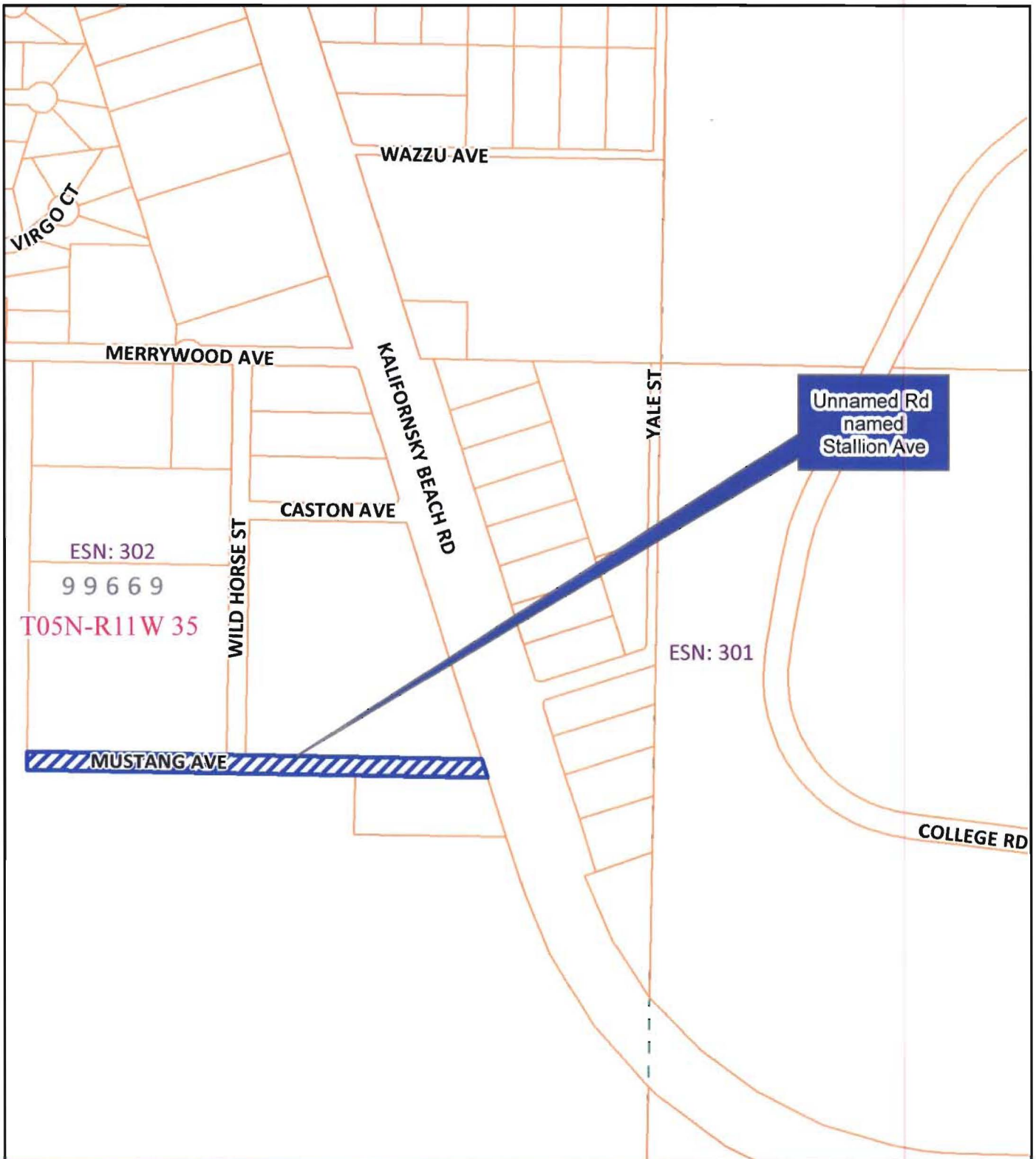
10/11/2011

Kenai Peninsula Borough Planning Commission

Street Name Resolution 2011-19

Nancy Ave to Nancy St





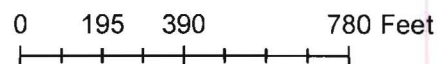
The information depicted hereon is for a graphical representation only of best available sources. The Kenai Peninsula Borough assumes no responsibility for any errors on this map.

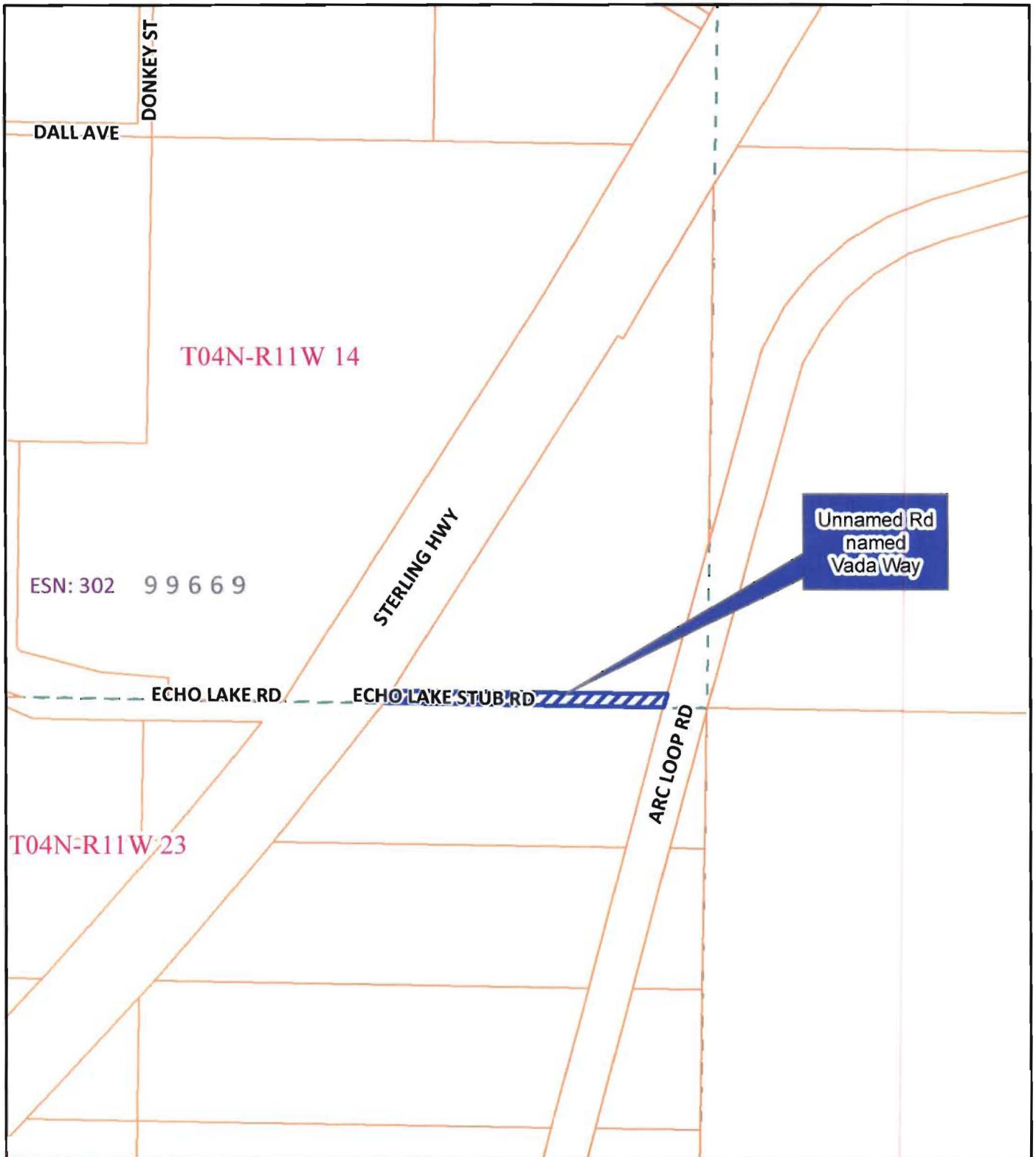
10/11/2011

Kenai Peninsula Borough Planning Commission

Street Name Resolution 2011-19

Unnamed Rd (aka Mustang Ave) to Stallion Ave





The information depicted hereon is for a graphical representation only of best available sources. The Kenai Peninsula Borough assumes no responsibility for any errors on this map.

10/11/2011

Kenai Peninsula Borough Planning Commission

Street Name Resolution 2011-19

Unnamed Rd (aka Echo Lake Stub Rd) to Vada Way

