

**KENAI PENINSULA BOROUGH
PLANNING COMMISSION RESOLUTION**

RESOLUTION SN 2011-16

RENAMING CERTAIN PUBLIC RIGHTS-OF-WAY WITHIN SECTIONS 12 & 26, T1N, R1W; SEWARD MERIDIAN, AK; WITHIN EMERGENCY SERVICE NUMBER (ESN) 752

RENAMING CERTAIN PUBLIC RIGHTS-OF-WAY WITHIN SECTIONS 28, 29 & 32, T5N, R3W; SEWARD MERIDIAN, AK; WITHIN EMERGENCY SERVICE NUMBER (ESN) 801

RENAMING CERTAIN PUBLIC RIGHTS-OF-WAY WITHIN SECTION 30, T5N, R2W; SEWARD MERIDIAN, AK; WITHIN EMERGENCY SERVICE NUMBER (ESN) 801

RENAMING CERTAIN PUBLIC RIGHTS-OF-WAY WITHIN SECTION 24, T3N, R1W; SEWARD MERIDIAN, AK; WITHIN EMERGENCY SERVICE NUMBER (ESN) 601

WHEREAS, a procedure has been developed to help implement the Enhanced 9-1-1 Street Naming and Addressing project; and

WHEREAS, officially naming unnamed roads, eliminating duplicate and sound-alike street names, and changing suffixes to meet code requirements will enable 9-1-1 Emergency Services to respond to emergencies in an efficient timely manner, thereby avoiding delays in providing necessary emergency services; and

WHEREAS, on September 12, 2011 public hearings were held by the Kenai Peninsula Borough Planning Commission to address all concerns about the proposed street names and changes; and

WHEREAS, Chapter 14.10 of the Kenai Peninsula Borough Code of Ordinances authorizes the Planning Commission to accomplish street name changes by Resolution.

NOW, THEREFORE, BE IT RESOLVED BY THE PLANNING COMMISSION OF THE KENAI PENINSULA BOROUGH:

Section 1. That the rights-of-way listed below is renamed as follows:

DESCRIPTION	FROM	TO	BASE MAP
a. Unnamed Existing Road (aka Salmon Creek Rd) shown plats SW0000011 Stewart Subdivision of Ole Martin Homestead and SW0000018 Balmat Subdivision; T 1N R 1W SECTION 26; Seward Meridian, AK; off of Nash Rd within the Bear Creek community; ESN 752	Unnamed Existing Road (aka Salmon Creek Rd)	Salmon Creek Rd	SW03
b. Unnamed 20' Alley shown on plat SW0000008 Plat of Woodrow Alaska Subdivision; T 1N R 1W SECTION 12; Seward Meridian, AK; off of Bear Lake Rd within the Bear Creek community; ESN 752	Unnamed 20' Alley	Woodrow St	SW02
c. Unnamed Rd (aka Nelson St) dedicated on plat SW0000032 Nelson Subdivision No 1; T 5N R 3W	Unnamed Rd (aka Nelson St)	George Nelson Dr	CL02

SECTIONS 29 & 32 Seward Meridian, AK; off of the Sterling Hwy in the Cooper Landing community; ESN 801			
d. Unnamed Rd (aka Russian Gap Rd) dedicated on plat SW2001004 Russian Gap Subdivision; T 5N R 2W SECTION 30 Seward Meridian, AK; off of the Sterling Hwy in the Cooper Landing community; ESN 801	Unnamed Rd (aka Russian Gap Rd)	Russian Gap Rd	CL04
e. Towle Ave dedicated by plat SW0680056 Towle Subdivision No 3; T 5 R 3W SECTION 28 Seward Meridian, AK; off of the Sterling Hwy in the Cooper Landing Community; ESN 801	Towle Ave	Towle Cir	CL03
f. Primrose Spur shown on US Survey No 2530 and officially named by SW Book 33D Page 111; T 3N R 1W SECTION 24 Seward Meridian, AK; off of the Seward Hwy in the Primrose community; ESN 601	Primrose Spur	Primrose Rd	N/A

Section 2. That according to Kenai Peninsula Borough Code of Ordinance 14.10.030, the official street name map, 1:500 scale series base maps, Seward 02 & 03 and Cooper Landing 02, 03, 04 are hereby amended to reflect these changes.

Section 3. That the map showing the location of the renamed rights-of-way be attached to, and made a permanent part of this resolution.

Section 4. That this Resolution takes effect immediately upon adoption.

ADOPTED BY THE PLANNING COMMISSION OF THE KENAI PENINSULA BOROUGH THIS 26 DAY OF September 2011.


Phil Bryson, Chairperson
Planning Commission

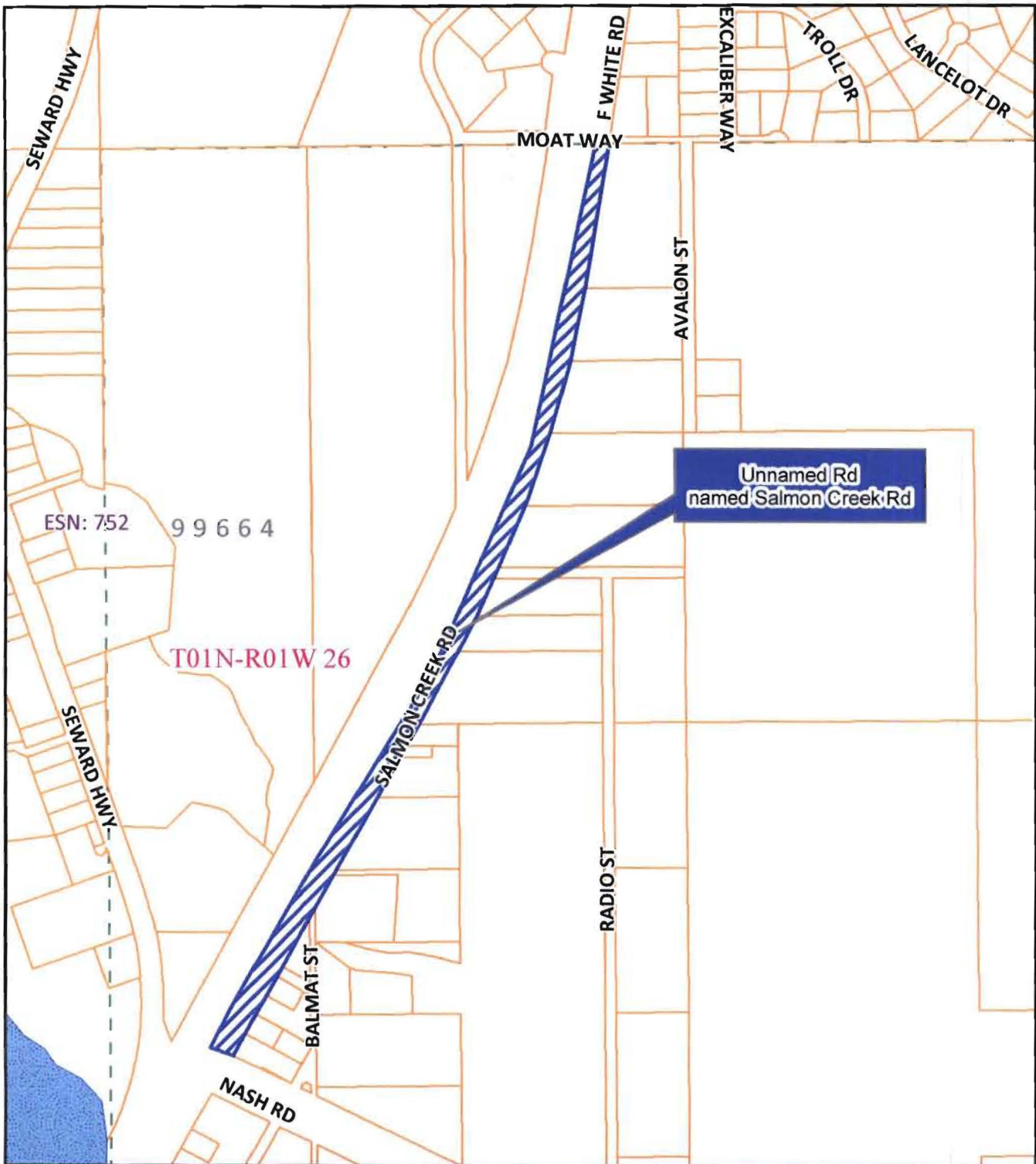
State of Alaska
Kenai Peninsula Borough

Signed and sworn to (or affirmed) in my presence this 26 day of September 2011 by Phil Bryson


Notary Public



My Commission expires 3-7-13




The information depicted hereon is for a graphical representation only of best available sources. The Kenai Peninsula Borough assumes no responsibility for any errors on this map.

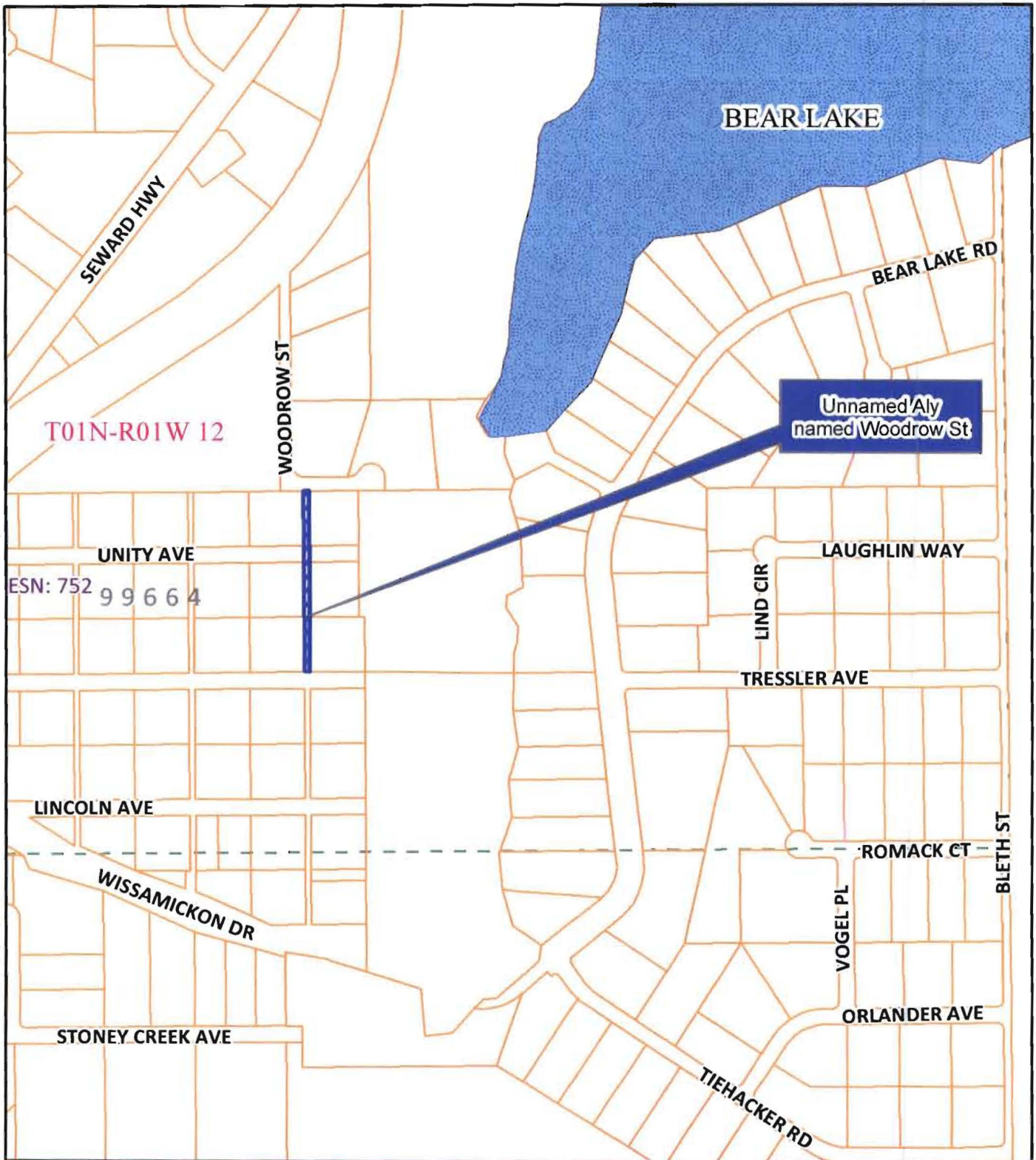
09/13/2011

Kenai Peninsula Borough Planning Commission

Street Name Resolution 2011-16

Unnamed Road (aka Salmon Creek Rd) to Salmon Creek Rd





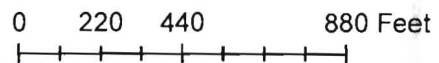
The information depicted hereon is for a graphical representation only of best available sources. The Kenai Peninsula Borough assumes no responsibility for any errors on this map.

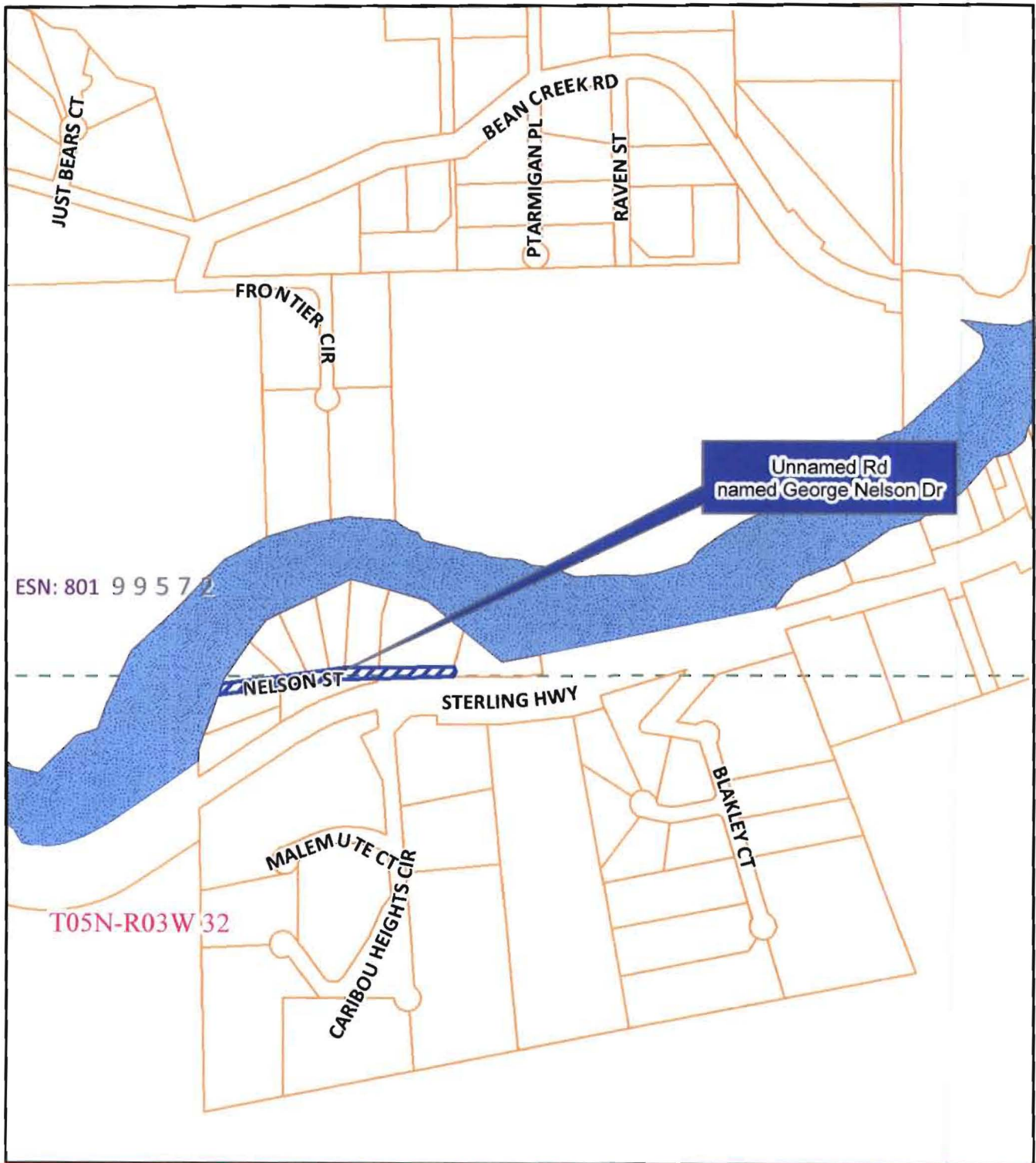
09/13/2011

Kenai Peninsula Borough Planning Commission

Street Name Resolution 2011-16

Unnamed Aly to Woodrow St





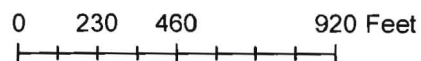
The information depicted hereon is for a graphical representation only of best available sources. The Kenai Peninsula Borough assumes no responsibility for any errors on this map.

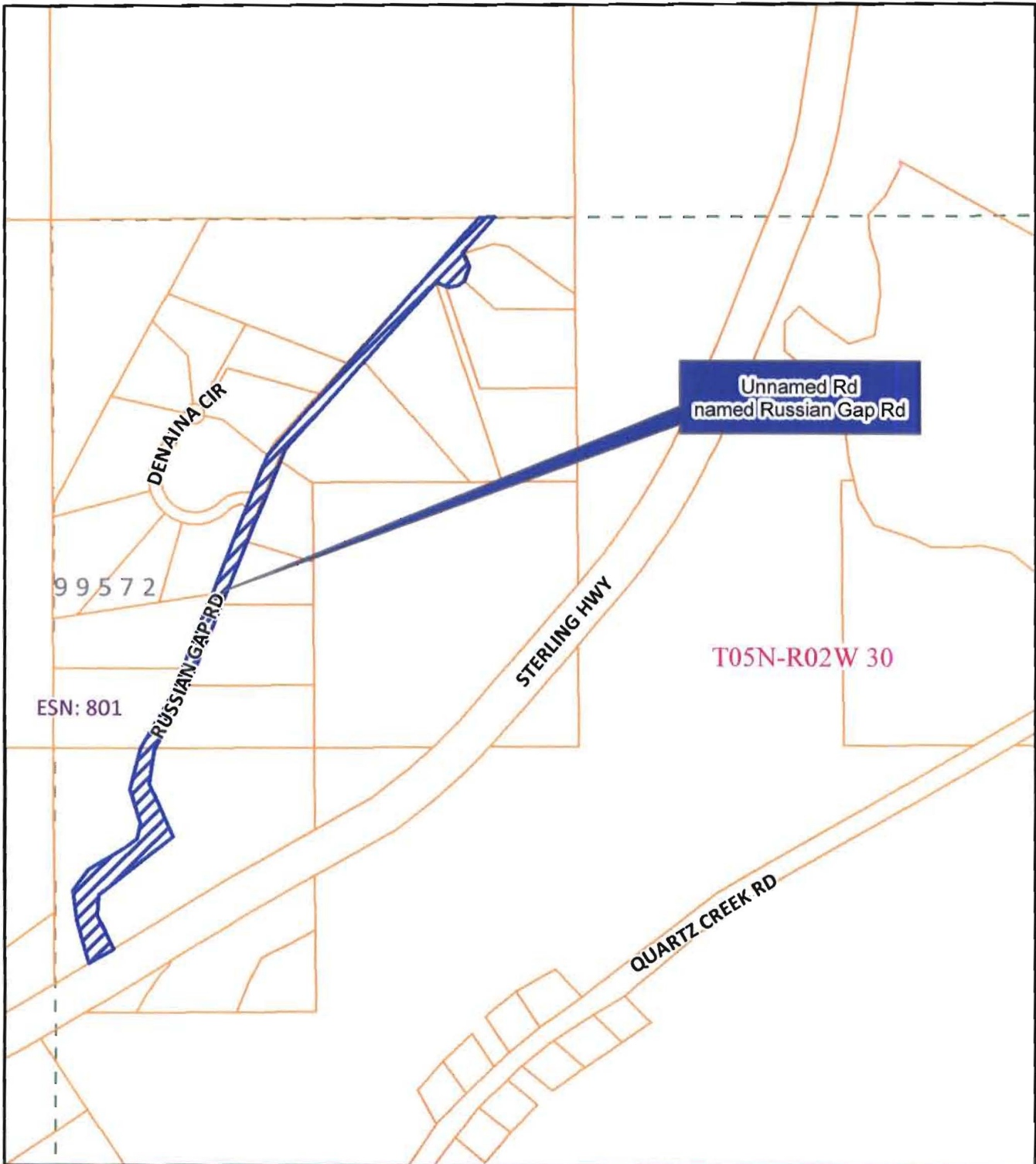
09/13/2011

Kenai Peninsula Borough Planning Commission

Street Name Resolution 2011-16

Unnamed Rd (aka Nelson St) to George Nelson Dr





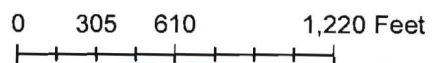
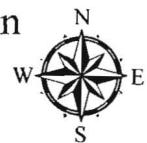
The information depicted hereon is for a graphical representation only of best available sources. The Kenai Peninsula Borough assumes no responsibility for any errors on this map.

09/13/2011

Kenai Peninsula Borough Planning Commission

Street Name Resolution 2011-16

Unnamed Rd (aka Russian Gap Rd) to Russian Gap Rd





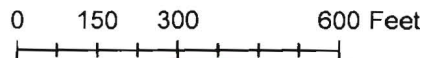
The information depicted hereon is for a graphical representation only of best available sources. The Kenai Peninsula Borough assumes no responsibility for any errors on this map.

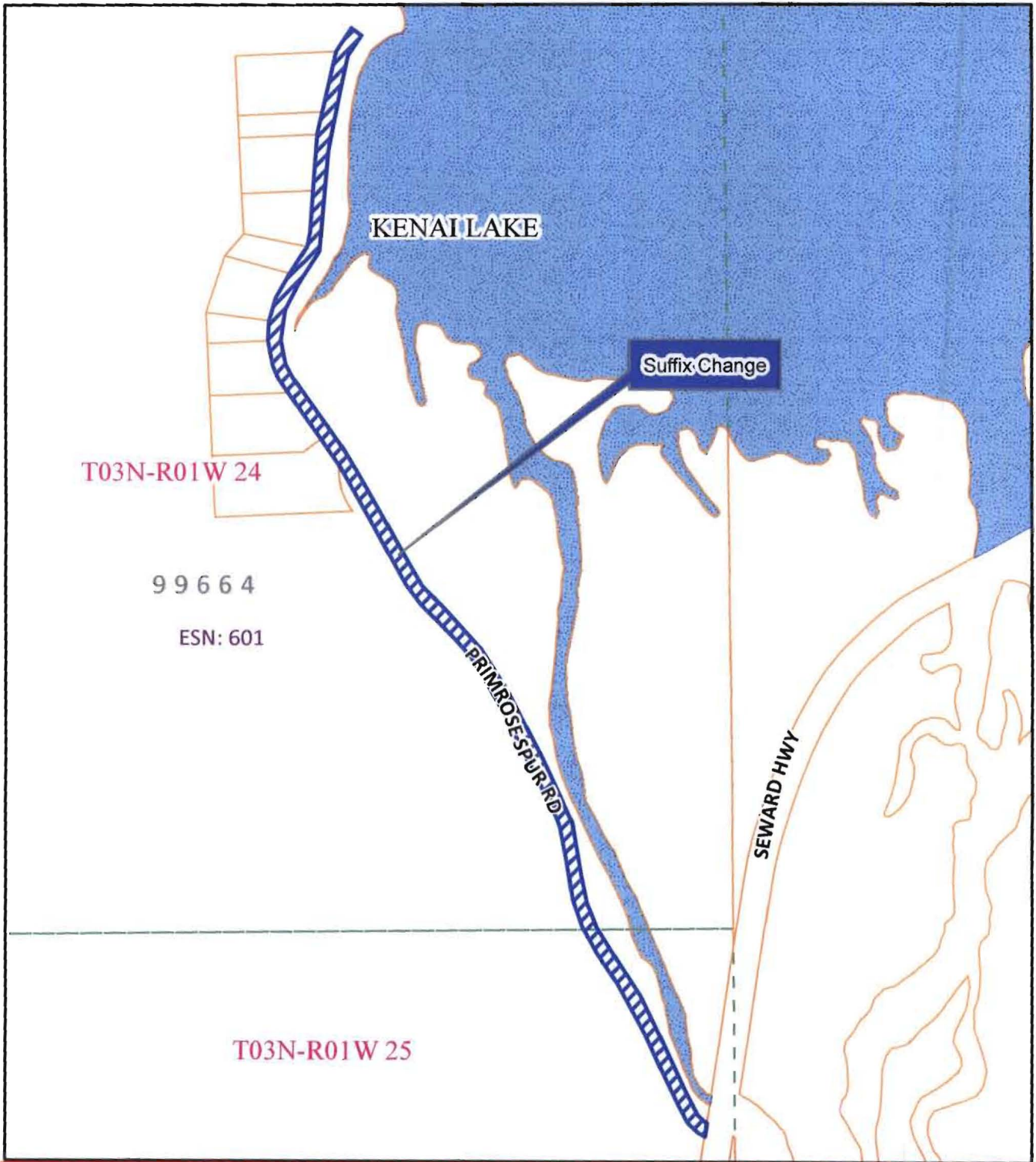
09/13/2011

Kenai Peninsula Borough Planning Commission

Street Name Resolution 2011-16

Towle Ave to Towle Cir





The information depicted hereon is for a graphical representation only of best available sources. The Kenai Peninsula Borough assumes no responsibility for any errors on this map.

09/12/2011

Kenai Peninsula Borough Planning Commission

Street Name Resolution 2011-16

Primrose Spur to Primrose Rd

