

KENAI PENINSULA BOROUGH  
PLANNING COMMISSION RESOLUTION

RESOLUTION SN 2011-15

RENAMING CERTAIN PUBLIC RIGHTS-OF-WAY WITHIN SECTIONS 18, 19, 20, 29 & 30, T5N, R8W;  
WITHIN EMERGENCY SERVICE NUMBER (ESN) 302

RENAMING CERTAIN PUBLIC RIGHTS-OF-WAY WITHIN SECTIONS 25, 27 & 28, T5N, R9W; WITHIN  
EMERGENCY SERVICE NUMBER (ESN) 302

WHEREAS, a procedure has been developed to help implement the Enhanced 9-1-1 Street Naming and Addressing project; and

WHEREAS, eliminating duplicate and sound-alike street names will enable 9-1-1 Emergency Services to respond to emergencies in an efficient timely manner, thereby avoiding delays in providing necessary emergency services; and

WHEREAS, on August 22, 2011 public hearings were held by the Kenai Peninsula Borough Planning Commission to address all concerns about the proposed street name changes; and

WHEREAS, Chapter 14.10 of the Kenai Peninsula Borough Code of Ordinances authorizes the Planning Commission to accomplish street name changes by Resolution.

NOW, THEREFORE, BE IT RESOLVED BY THE PLANNING COMMISSION OF THE KENAI PENINSULA BOROUGH:

Section 1. That the rights-of-way listed below is renamed as follows:

DESCRIPTION	FROM	TO	BASE MAP
a. Goodyear St originally named by plat KN0740024 Butler Church Subdivision; T 5N R 8W SECTION 19; Seward Meridian, AK; Off of Funny River Rd in the Funny River Community; ESN 302	Goodyear St (North of Leann Ave)	Goodyear St N	KR14
b. Goodyear St originally named by plat Don Jack Subdivision; T 5N R 8W SECTION 30; Seward Meridian, AK; off of Browns Lake Rd in the Funny River community; ESN 302	Goodyear St (South of Leann Ave)	Goodyear St S	KR14
c. Ansel Ave (aka Ansel St) originally named by plat KN0740024 Butler Church Subdivision; T 5N R 8W SECTION 19; Seward Meridian, AK; Off of Funny River Rd in the Funny River Community; ESN 302	Ansel Ave (North of Leann Ave)	Ansel St N	KR14
d. Ansel St originally named by plat Don Jack Subdivision; T 5N R 8W SECTION 30; Seward Meridian, AK; off of Browns Lake Rd in the Funny River community; ESN 302	Ansel Ave (South of Leann)	Ansel St S	KR14
e. Robert Ave originally named by plat KN0750079 Don Jack Subdivision Unit	Robert Ave (West of Detroit St)	Robert Ave W	KR14 KR15

	2; T 5N R 9W SECTION 25 and T 5N R 8W SECTION 30; Seward Meridian, AK; Off of Rabbit Run Rd in the Funny River Community; ESN 302;			
f.	Robert Ave originally named by plat KN0740119 Don Jack Subdivision; T 5N R 8W SECTIONs 29 & 30; Seward Meridian, AK; Off of Lake Rd in the Funny River Community; ESN 302	Robert Ave (East of Detroit St)	Robert Ave E	KR14
g.	Goodyear St originally named by plat KN0750082 Holiday Park Subdivision; T 5N R 8W SECTION 18; Seward Meridian, AK; off of Funny River Rd in the Funny River Community; ESN 302	Goodyear St (North of Funny River Rd)	Aero Plane St	KR11
h.	Kanak Ave originally named by plat KN0760067 Heistand Subdivision Addition No 1; T5N R 9W SECTION 28; Seward Meridian, AK: Off of Funny River Rd; ESN 302	Kanak Ave	Heistand Ave W	KR16
i.	Kanak Ave originally named by plat KN0820019 Whitcomb Subdivision Addn No 3; T5N R 9W SECTION 27; Seward Meridian, AK: Off of Funny River Rd; ESN 302	Kanak Ave	Heistand Ave E	KR15
j.	Herring Run originally named by plat KN0880084 Riverwind I Subdivision 1988 Sub of Lot 2; T 5N R 8W SECTION 20; Seward Meridian, AK; Off of Funny River Rd in the Funny River Community; ESN 302	Herring Run	Herring Run St	KR14
k.	Rio Gracioso Terrace Dr originally named by plat KN0780057 Caprice Estates Sub; T 5N R 8W SECTION 20; Seward Meridian, AK; Off of Lake Rd in the Funny River community; ESN 302	Rio Gracioso Terrace Dr	Rio Gracioso Ln	KR14

Section 2. That according to Kenai Peninsula Borough Code of Ordinance 14.10.030, the official street name map, 1:500 scale series base maps, Kenai River 11, 14, 15, & 16 are hereby amended to reflect these changes.

Section 3. That the map showing the location of the renamed rights-of-way be attached to, and made a permanent part of this resolution.

Section 4. That this Resolution takes effect immediately upon adoption.

ADOPTED BY THE PLANNING COMMISSION OF THE KENAI PENINSULA BOROUGH THIS  
12 DAY OF September 2011.

  
 Blair Martin, Vice Chairperson  
 Planning Commission

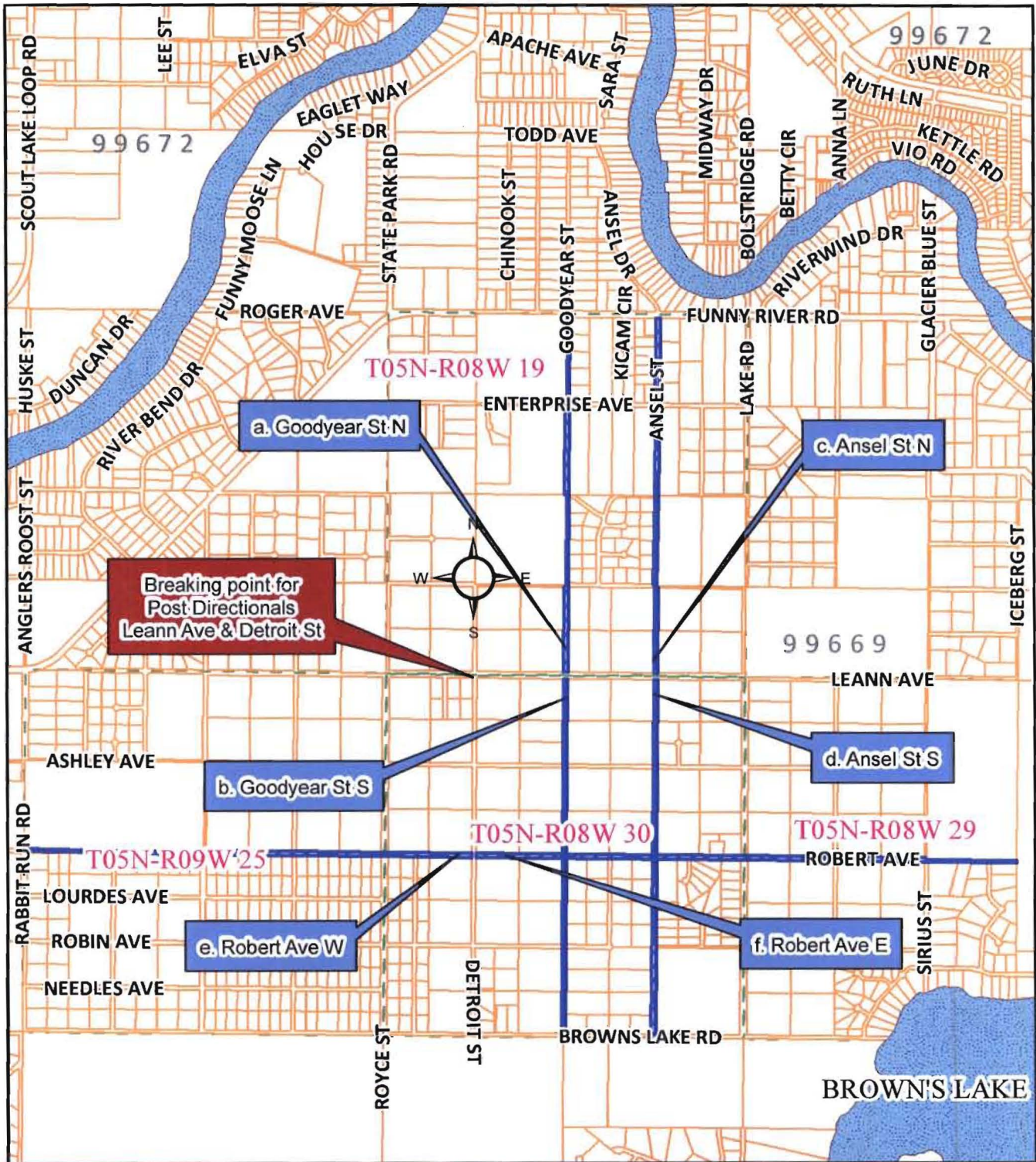
State of Alaska  
Kenai Peninsula Borough

Signed and sworn to (or affirmed) in my presence this 12 day of September 2011 by  
Blair Martin

Patricia Hartley  
Notary Public

My Commission expires 3-7-13






The information depicted herein is for a graphical representation only of best available sources. The Kenai Peninsula Borough assumes no responsibility for any errors on this map.

08/23/2011

Kenai Peninsula Borough Planning Commission

Street Name Resolution 2011-15

- a. Goodyear St to Goodyear St N
- b. Goodyear St to Goodyear St S
- c. Ansel Ave to Ansel St N
- d. Ansel St to Ansel St S
- e. Robert Ave to Robert Ave W
- f. Robert Ave to Robert Ave E





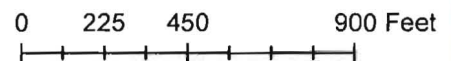
The information depicted hereon is for a graphical representation only of best available sources. The Kenai Peninsula Borough assumes no responsibility for any errors on this map.

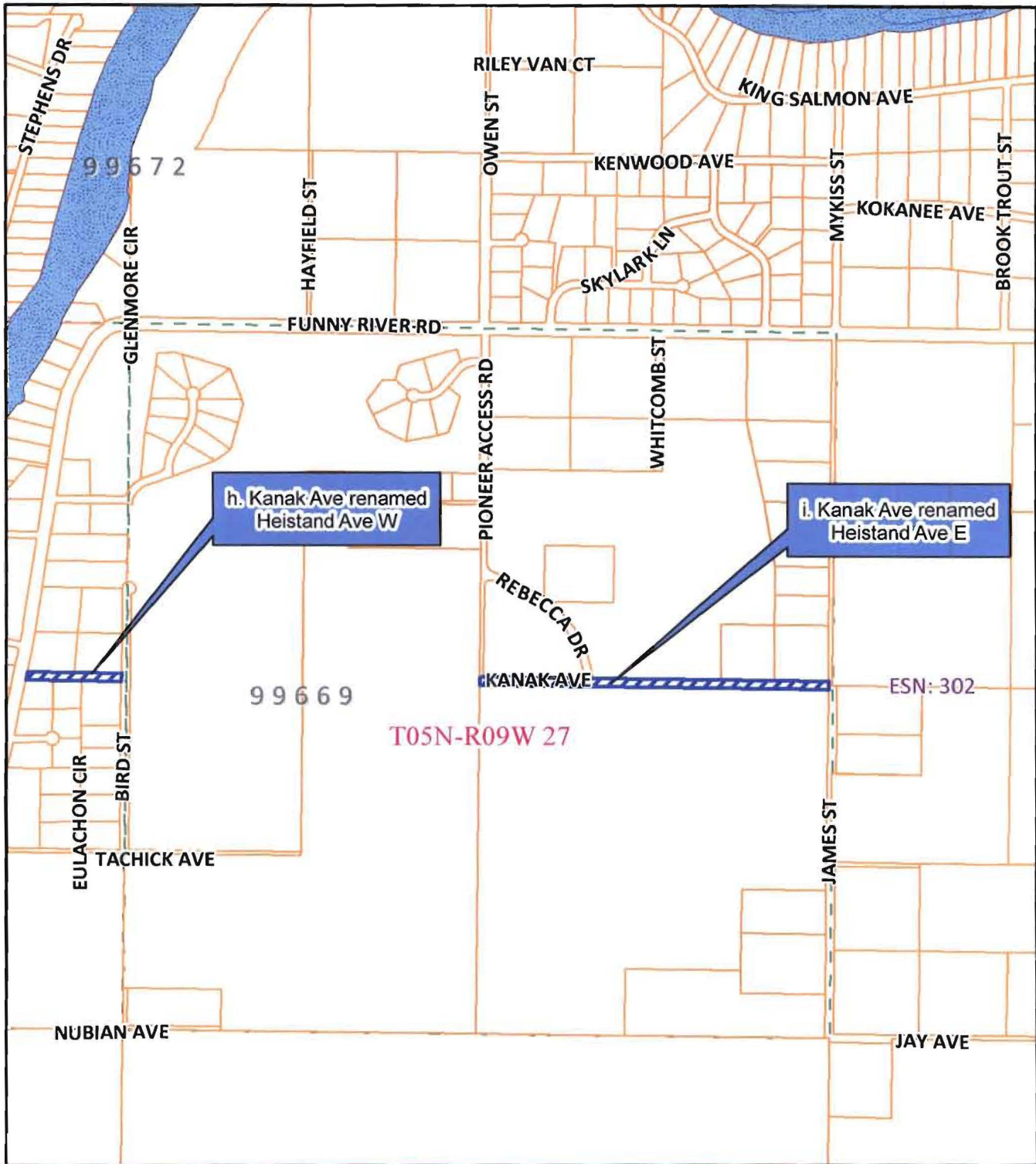
08/23/2011

# Kenai Peninsula Borough Planning Commission

## Street Name Resolution 2011-15

### Goodyear St to Aero Plane St






The information depicted hereon is for a graphical representation only of best available sources. The Kenai Peninsula Borough assumes no responsibility for any errors on this map.

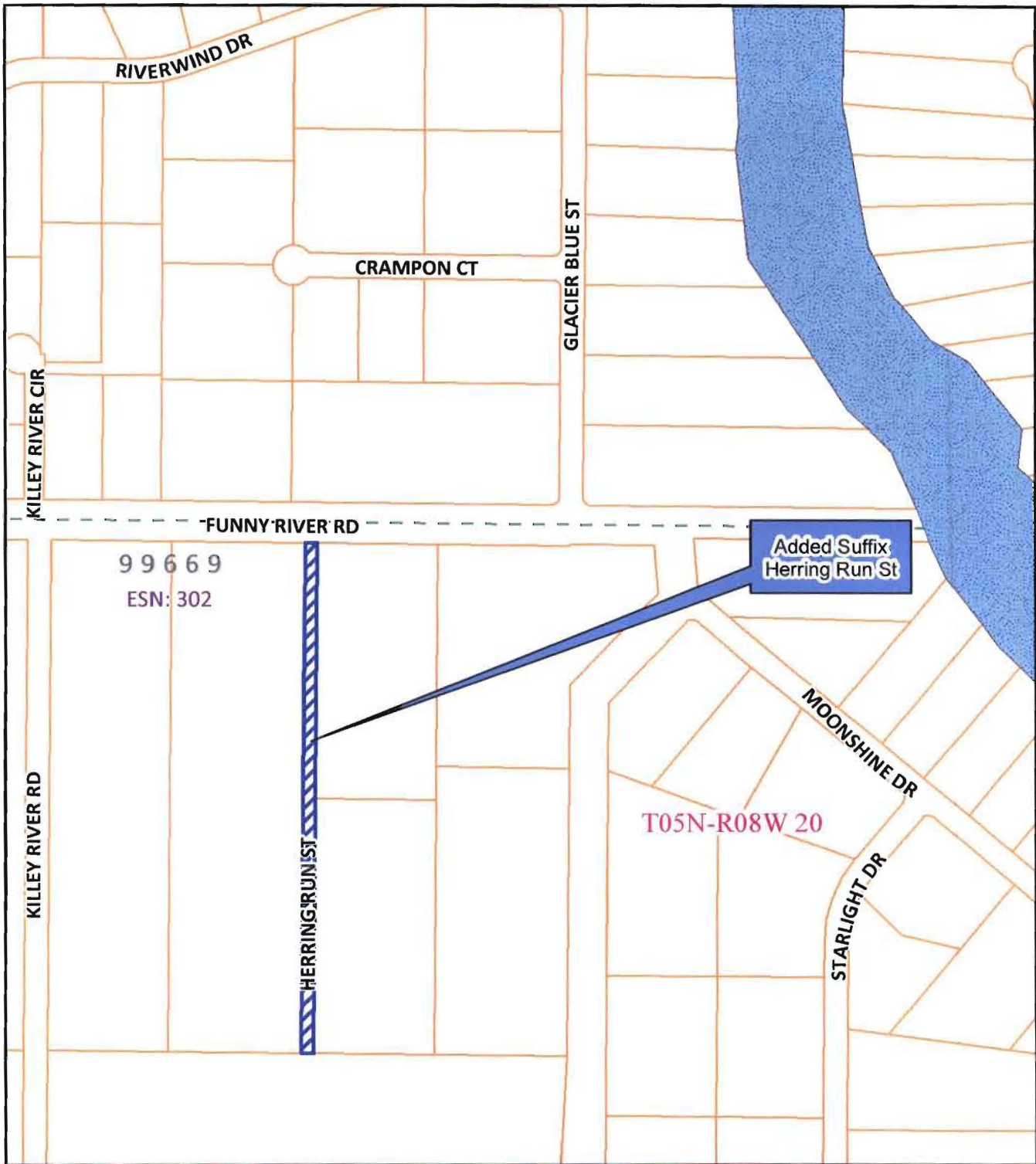
08/23/2011

## Kenai Peninsula Borough Planning Commission

### Street Name Resolution 2011-15

- h. Kanak Ave to Heistand Ave W
- i. Kanak Ave to Heistand Ave E






The information depicted hereon is for a graphical representation only of best available sources. The Kenai Peninsula Borough assumes no responsibility for any errors on this map.

08/23/2011

Kenai Peninsula Borough Planning Commission

Street Name Resolution 2011-15

Herring Run to Herring Run St





The information depicted hereon is for a graphical representation only of best available sources. The Kenai Peninsula Borough assumes no responsibility for any errors on this map.

08/23/2011

## Kenai Peninsula Borough Planning Commission

### Street Name Resolution 2011-15

#### Rio Gracioso Terrace Dr to Rio Gracioso Ln

