

KENAI PENINSULA BOROUGH  
PLANNING COMMISSION RESOLUTION

RESOLUTION SN 2011-14

RENAMING CERTAIN PUBLIC RIGHTS-OF-WAY WITHIN SECTION 24, T1N, R13W; WITHIN  
EMERGENCY SERVICE NUMBER (ESN) 451

RENAMING CERTAIN PUBLIC RIGHTS-OF-WAY WITHIN SECTION 30, T2S, R12W; WITHIN  
EMERGENCY SERVICE NUMBER (ESN) 451

RENAMING CERTAIN PUBLIC RIGHTS-OF-WAY WITHIN SECTION 4, T2S, R14W; WITHIN  
EMERGENCY SERVICE NUMBER (ESN) 451

RENAMING CERTAIN PUBLIC RIGHTS-OF-WAY WITHIN SECTION 7, T2S, R13W; WITHIN  
EMERGENCY SERVICE NUMBER (ESN) 451

WHEREAS, a procedure has been developed to help implement the Enhanced 9-1-1 Street Naming and Addressing project; and

WHEREAS, eliminating duplicate and sound-alike street names will enable 9-1-1 Emergency Services to respond to emergencies in an efficient timely manner, thereby avoiding delays in providing necessary emergency services; and

WHEREAS, on August 1, 2011 public hearings were held by the Kenai Peninsula Borough Planning Commission to address all concerns about the proposed street name changes; and

WHEREAS, Chapter 14.10 of the Kenai Peninsula Borough Code of Ordinances authorizes the Planning Commission to accomplish street name changes by Resolution.

NOW, THEREFORE, BE IT RESOLVED BY THE PLANNING COMMISSION OF THE KENAI PENINSULA BOROUGH:

Section 1. That the rights-of-way listed below is renamed as follows:

DESCRIPTION	FROM	TO	BASE MAP
a. MP 123 Ct named by plat HM2007047 Smart Subdivision; T 1N R 13W SECTION 24; Seward Meridian, AK; Off of the Sterling Hwy in the Ninilchik Community; ESN 451	MP 123 Ct	Sleepy Marten Ct	NL08
b. Reserved US Rd shown on tax maps within the Ninilchik Forty; T 2S R 12W SECTION 30; Seward Meridian, AK; within the Ninilchik community; ESN 451	Reserved US Rd	Reservation Rd	NL36
c. Erickson Ave (north cul-de-sac) named by plat HM 0760009 Deep Creek Subdivision; T 2S R 14W SECTION 4; Seward Meridian, AK; off of Julia Steik Ave within the Ninilchik community; ESN 451	Erickson Ave	Shy Maiden Cir	NL25
d. Erickson Ave (middle portion) named by plat HM 0760009 Deep Creek Subdivision; T 2S R 14W SECTION 4; Seward Meridian,	Erickson Ave	Erickson St	NL25

AK: off of Julia Steik Ave within the Ninilchik community; ESN 451			
e. Erickson Ave (south cul-de-sac) named by plat HM 0760009 Deep Creek Subdivision; T 2S R 14W SECTION 4; Seward Meridian, AK: off of Julia Steik Ave within the Ninilchik community; ESN 451	Erickson Ave	Erickson Cir	NL25
f. Aeronca St named by plats HM 2005030 Ninilchik Airport Heights 2005 Addition & HM2006011 Ninilchik Airport Heights 2005 Addition No 2; T 2S R 13W SECTION 7; Seward Meridian, AK; off of Oil Well Rd within the Ninilchik community; ESN 451	Aeronca St Aeronca Rd	Tailwind Rd	NL 27

Section 2. That according to Kenai Peninsula Borough Code of Ordinance 14.10.030, the official street name map, 1:500 scale series base maps, Ninilchik 08, 25, 27, & 36 are hereby amended to reflect these changes.

Section 3. That the map showing the location of the renamed rights-of-way be attached to, and made a permanent part of this resolution.

Section 4. That this Resolution takes effect immediately upon adoption.

ADOPTED BY THE PLANNING COMMISSION OF THE KENAI PENINSULA BOROUGH THIS 22 DAY OF August 2011.

Philip Bryson  
Philip Bryson, Chairperson  
Planning Commission

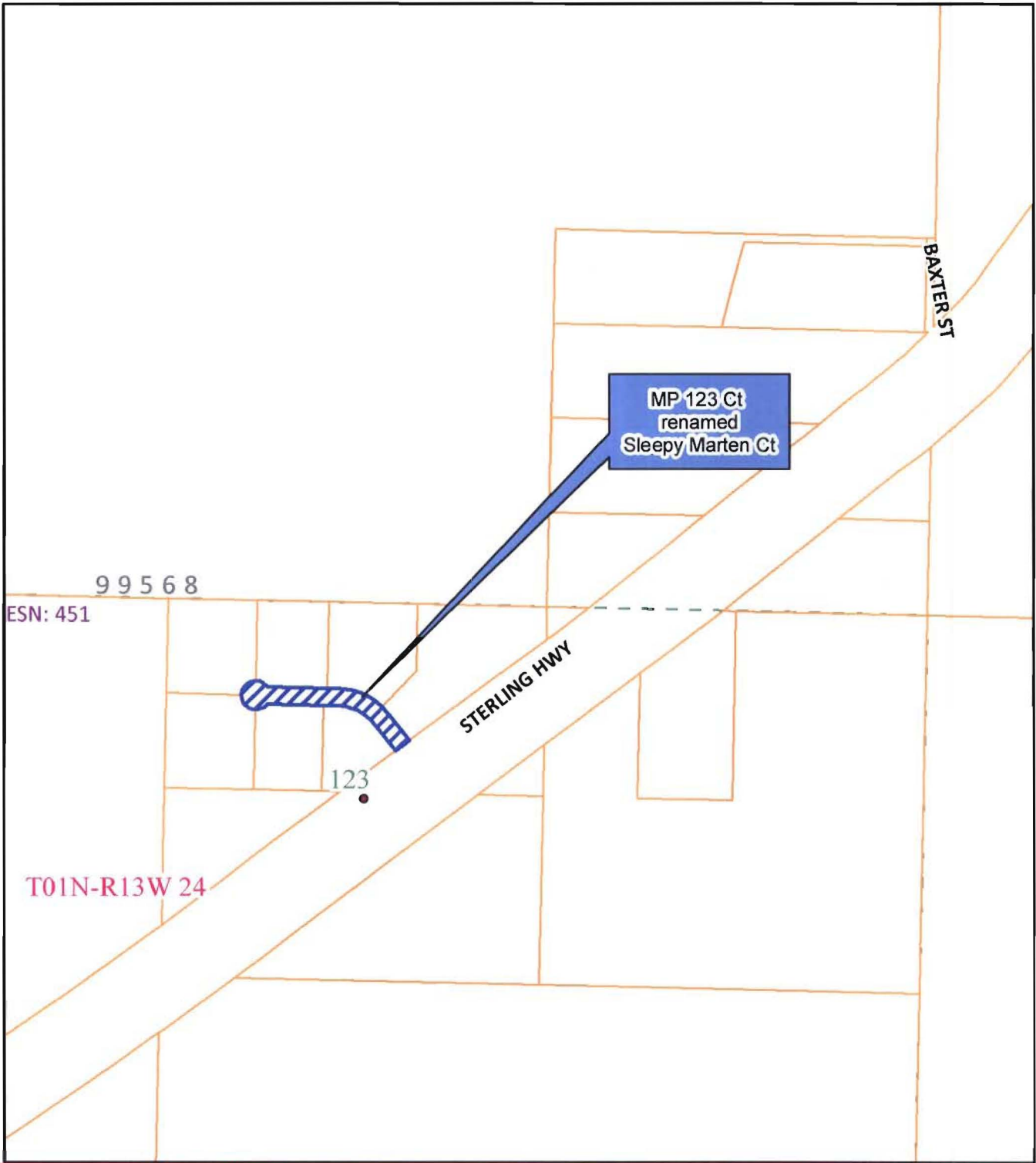
State of Alaska  
Kenai Peninsula Borough

Signed and sworn to (or affirmed) in my presence this 22 day of August 2011 by Philip Bryson.

Patricia Hartley  
Notary Public



My Commission expires 3-7-13




The information depicted hereon is for a graphical representation only of best available sources. The Kenai Peninsula Borough assumes no responsibility for any errors on this map.

08/02/2011

## Kenai Peninsula Borough Planning Commission

### Street Name Resolution 2011-14

### MP 123 Ct to Sleepy Marten Ct







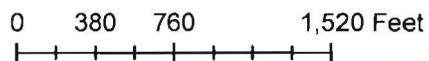
The information depicted hereon is for a graphical representation only of best available sources. The Kenai Peninsula Borough assumes no responsibility for any errors on this map.

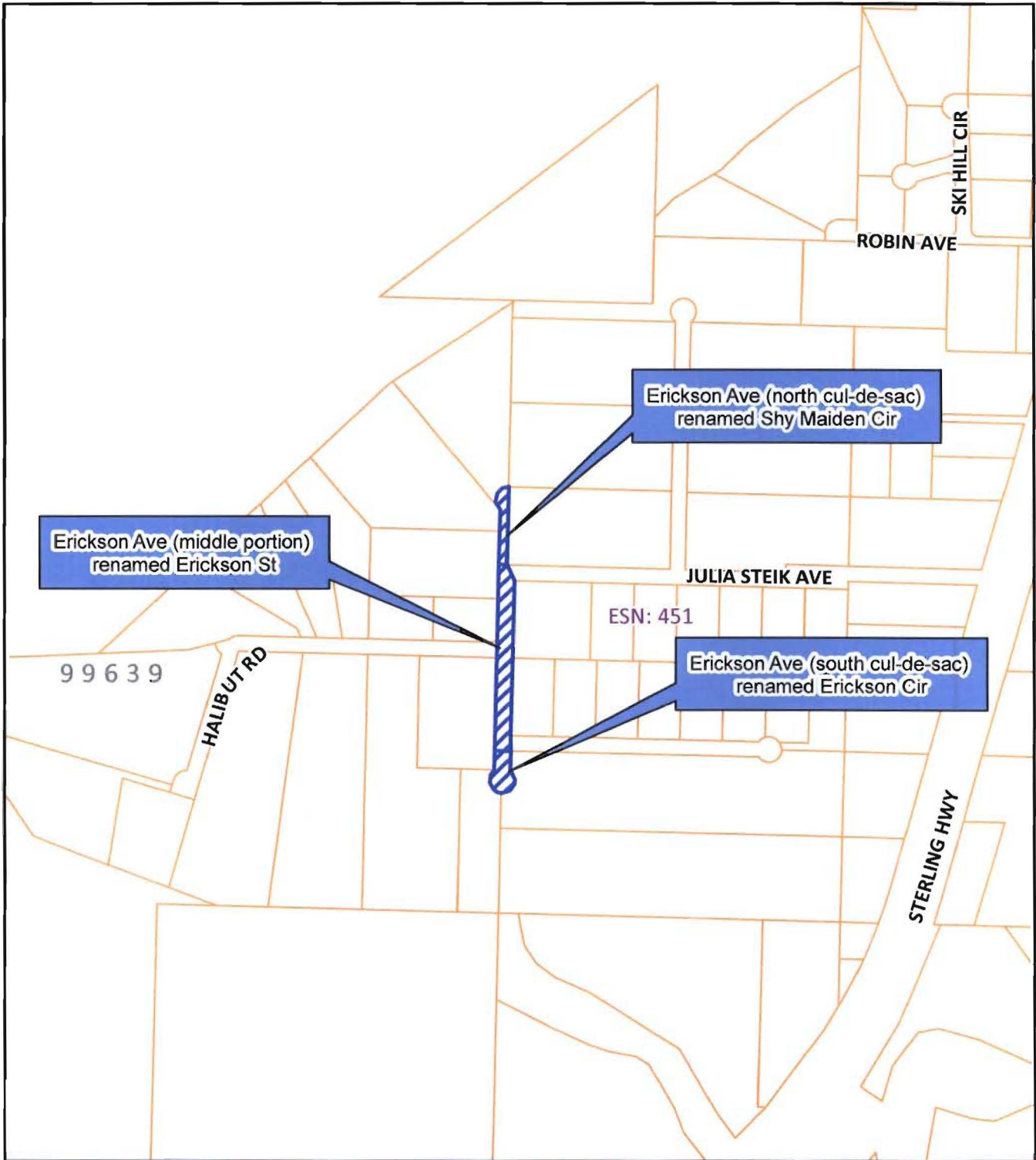
08/01/2011

## Kenai Peninsula Borough Planning Commission

### Street Name Resolution 2011-14

### Reserved US Rd to Reservation Rd





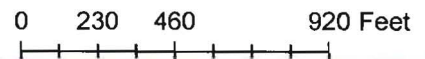
The information depicted hereon is for a graphical representation only of best available sources. The Kenai Peninsula Borough assumes no responsibility for any errors on this map.

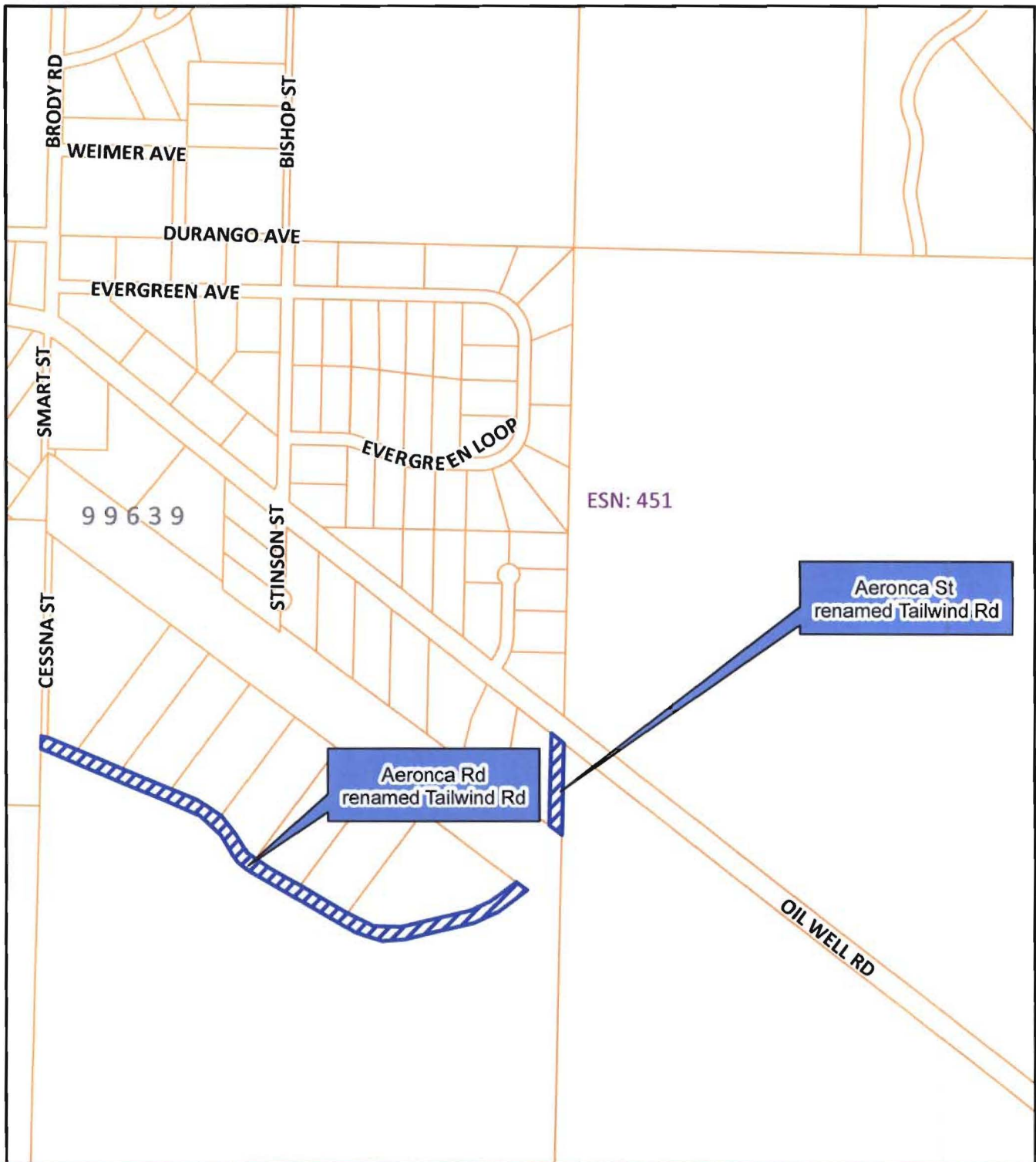
08/02/2011

Kenai Peninsula Borough Planning Commission

Street Name Resolution 2011-14

Erickson Ave (north cul-de-sac) to Shy Maiden Cir  
 Erickson Ave (middle portion) to Erickson St  
 Erickson Ave (south cul-de-sac) to Erickson Cir





The information depicted hereon is for a graphical representation only of best available sources. The Kenai Peninsula Borough assumes no responsibility for any errors on this map.

08/02/2011

## Kenai Peninsula Borough Planning Commission

### Street Name Resolution 2011-14

Aeronca St to Tailwind Rd  
 Aeronca Rd to Tailwind Rd

