

KENAI PENINSULA BOROUGH
PLANNING COMMISSION RESOLUTION

RESOLUTION SN 2011-13

RENAMING CERTAIN PUBLIC RIGHTS-OF-WAY WITHIN SECTION 20, T3S, R14W; WITHIN
EMERGENCY SERVICE NUMBER (ESN) 401

RENAMING CERTAIN PUBLIC RIGHTS-OF-WAY WITHIN SECTION 36, T3S, R15W; WITHIN
EMERGENCY SERVICE NUMBER (ESN) 401

RENAMING CERTAIN PUBLIC RIGHTS-OF-WAY WITHIN SECTION 3, T4S, R14W; WITHIN
EMERGENCY SERVICE NUMBER (ESN) 401

RENAMING CERTAIN PUBLIC RIGHTS-OF-WAY WITHIN SECTION 4, T2S, R14W; WITHIN
EMERGENCY SERVICE NUMBER (ESN) 451

WHEREAS, a procedure has been developed to help implement the Enhanced 9-1-1 Street Naming and Addressing project; and

WHEREAS, eliminating duplicate and sound-alike street names will enable 9-1-1 Emergency Services to respond to emergencies in an efficient timely manner, thereby avoiding delays in providing necessary emergency services; and

WHEREAS, on July 18, 2011 public hearings were held by the Kenai Peninsula Borough Planning Commission to address all concerns about the proposed street name changes; and

WHEREAS, Chapter 14.10 of the Kenai Peninsula Borough Code of Ordinances authorizes the Planning Commission to accomplish street name changes by Resolution.

NOW, THEREFORE, BE IT RESOLVED BY THE PLANNING COMMISSION OF THE KENAI PENINSULA BOROUGH:

Section 1. That the rights-of-way listed below is renamed as follows:

DESCRIPTION	FROM	TO	BASE MAP
a. Po Boy Ln named by plat HM2002054 Stariski Meadows Three Subdivision; T 3S R 14W SECTION 20; Seward Meridian, AK; Off of Sergeant Ave in the Happy Valley Community; ESN 401	PO BOY LN	MOCHA LN	NL62
b. Deep Creek Wayside Access traveling through HM 0800002 Deep Creek Wayside Access Subdivision Lot 6A with name shown on HM 0950025 Angler's Crest Subdivision; T 2S R 14W SECTION 4; Seward Meridian, AK; off of the Sterling Hwy within the Happy Valley community; ESN 451	DEEP CREEK WAYSIDE ACCESS	WAYSIDE RD	NL25
c. Peggy St named by plat HM 0660643 J Booth Recreational Subdivision; T	PEGGY ST	PEGGY DR	NL63

3S R 15W SECTION 36; Seward Meridian, AK: off of the Sterling Hwy within the Happy Valley community; ESN 401			
d. Marit St named by plat HM 0780057 Solmonson's Estates Subdivision; T 4S R 14W SECTION 3; Seward Meridian, AK; within the Happy Valley Community; ESN 401	MARIT ST	CLASSY STARLA AVE	AR03
e. Eric Ave named by plat HM 0780057 Solmonson's Estates Subdivision; T 4S R 14W SECTION 3; Seward Meridian, AK; within the Happy Valley Community; ESN 401	ERIC AVE	ROWDY ST	AR03

Section 2. That according to Kenai Peninsula Borough Code of Ordinance 14.10.030, the official street name map, 1:500 scale series base maps, Ninilchik 25, 62, & 63 and Anchor River 03 are hereby amended to reflect these changes.

Section 3. That the map showing the location of the renamed rights-of-way be attached to, and made a permanent part of this resolution.

Section 4. That this Resolution takes effect immediately upon adoption.

ADOPTED BY THE PLANNING COMMISSION OF THE KENAI PENINSULA BOROUGH THIS
1 DAY OF August 2011.


Philip Bryson, Chairperson
Planning Commission

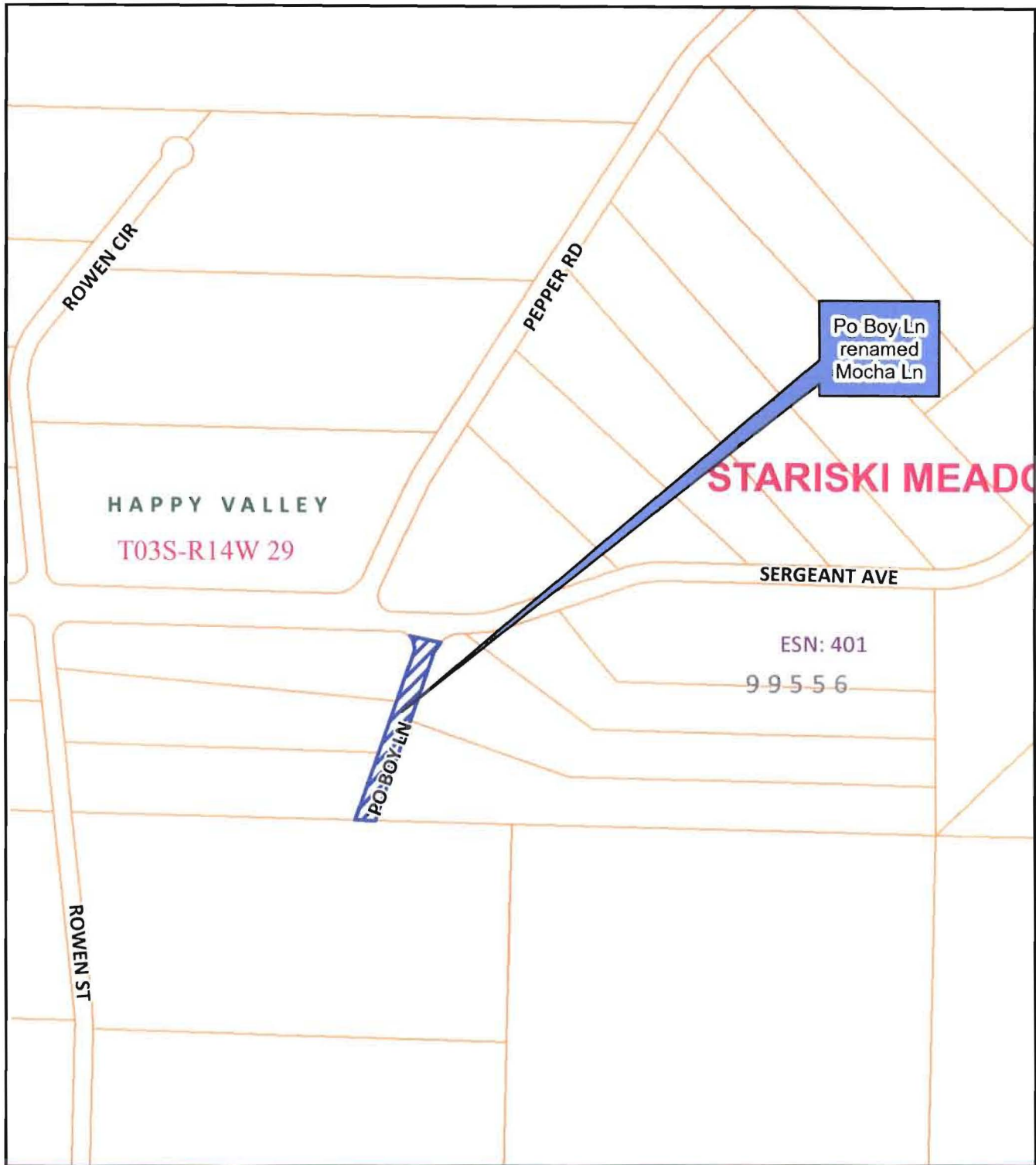
State of Alaska
Kenai Peninsula Borough

Signed and sworn to (or affirmed) in my presence this 1 day of August 2011 by
Philip Bryson


Notary Public

My Commission expires 3-7-13





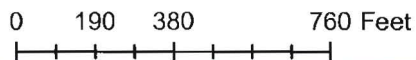
The information depicted hereon is for a graphical representation only of best available sources. The Kenai Peninsula Borough assumes no responsibility for any errors on this map.

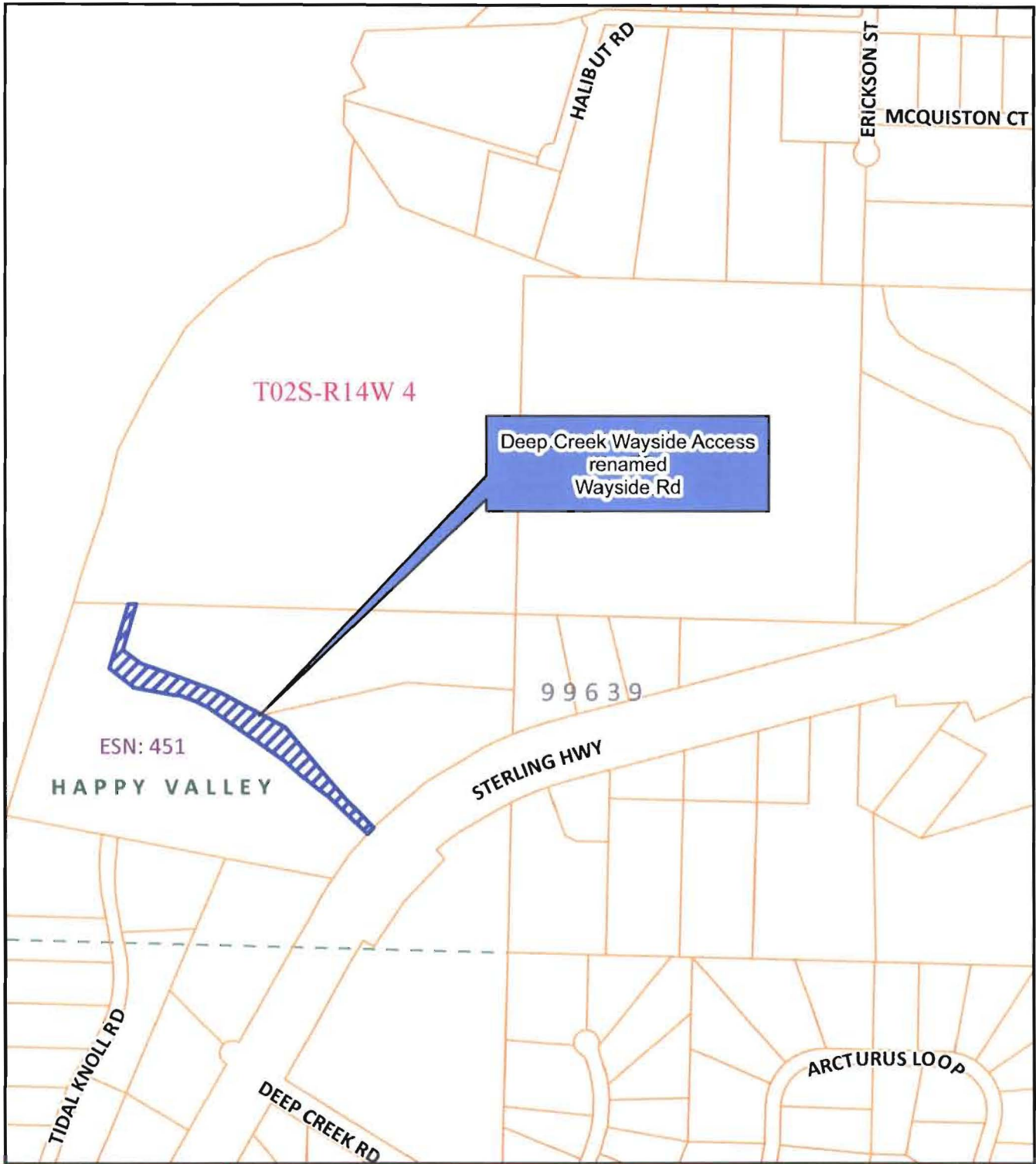
07/21/2011

Kenai Peninsula Borough Planning Commission

Street Name Resolution 2011-13

Po Boy Ln to Mocha Ln





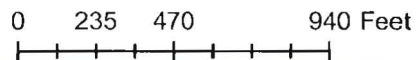
The information depicted hereon is for a graphical representation only of best available sources. The Kenai Peninsula Borough assumes no responsibility for any errors on this map.

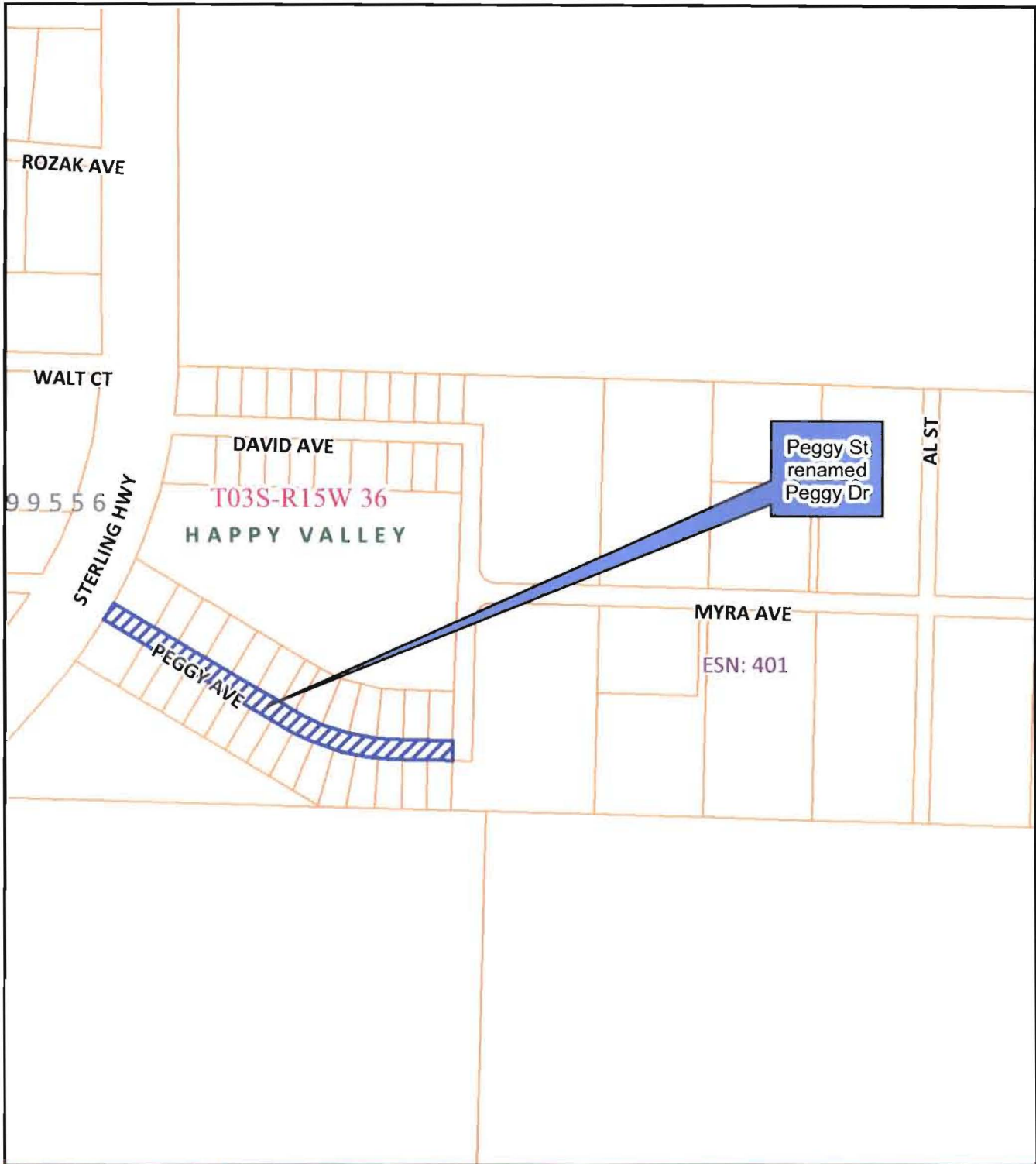
07/21/2011

Kenai Peninsula Borough Planning Commission

Street Name Resolution 2011-13

Deep Creek Wayside Access to Wayside Rd





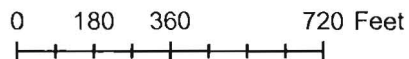
The information depicted hereon is for a graphical representation only of best available sources. The Kenai Peninsula Borough assumes no responsibility for any errors on this map.

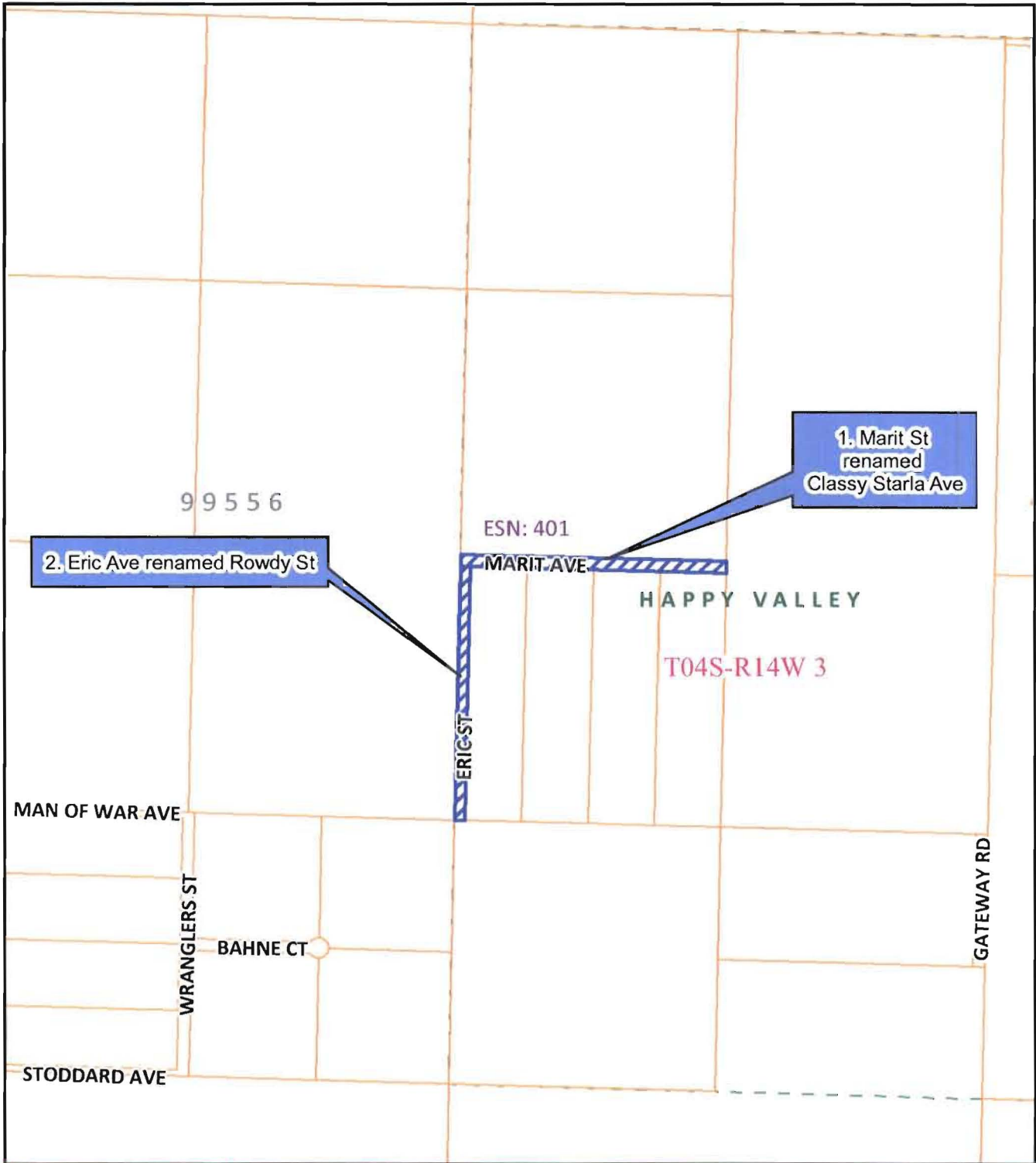
07/21/2011

Kenai Peninsula Borough Planning Commission

Street Name Resolution 2011-13

Peggy St to Peggy Dr





The information depicted hereon is for a graphical representation only of best available sources. The Kenai Peninsula Borough assumes no responsibility for any errors on this map.

07/21/2011

Kenai Peninsula Borough Planning Commission

Street Name Resolution 2011-13

- 1. Marit St to Classy Starla Ave
- 2. Eric Ave to Rowdy St

