

KENAI PENINSULA BOROUGH
PLANNING COMMISSION RESOLUTION

RESOLUTION SN 2011-10

RENAMING CERTAIN PUBLIC RIGHTS-OF-WAY WITHIN SECTION 25, T5S, R13W; WITHIN
EMERGENCY SERVICE NUMBER (ESN) 202

RENAMING CERTAIN PUBLIC RIGHTS-OF-WAY WITHIN SECTION 7, T6S, R13W; WITHIN
EMERGENCY SERVICE NUMBER (ESN) 202

RENAMING CERTAIN PUBLIC RIGHTS-OF-WAY WITHIN SECTION 8, T1N, R12W; WITHIN
EMERGENCY SERVICE NUMBER (ESN) 451

WHEREAS, a procedure has been developed to help implement the Enhanced 9-1-1 Street Naming and Addressing project; and

WHEREAS, eliminating duplicate and sound-alike street names will enable 9-1-1 Emergency Services to respond to emergencies in an efficient timely manner, thereby avoiding delays in providing necessary emergency services; and

WHEREAS, on May 23, 2011 public hearings were held by the Kenai Peninsula Borough Planning Commission to address all concerns about the proposed street name changes; and

WHEREAS, Chapter 14.10 of the Kenai Peninsula Borough Code of Ordinances authorizes the Planning Commission to accomplish street name changes by Resolution.

NOW, THEREFORE, BE IT RESOLVED BY THE PLANNING COMMISSION OF THE KENAI PENINSULA BOROUGH:

Section 1. That the rights-of-way listed below is renamed as follows:

DESCRIPTION	FROM	TO	BASE MAP
a. Aloha Dr (aka Aloha St) named by plat HM085061 Truman's Place; T 5S R13W SECTION 25; Seward Meridian, AK; Off of Skyline Dr in the Diamond Ridge Community; ESN 202	ALOHA DR (aka ALOHA ST)	ALOHA AVE	AR60
b. North Manor Dr (aka North Manor Rd) named by plat HM2003069 Diamond Ridge Estates No 3; T 6S R 13W SECTION 7; Seward Meridian, AK; Off of Manor Rd in the Diamond Ridge Community; ESN 202	NORTH MANOR DR (aka NORTH MANOR RD)	SKITTLES ST	AR69
c. Falls Creek Rd/ Underwood Apperson Ave shown on plat HM2000039 Osemore Subdivision; T 1N R 12W SECTION 8; Seward Meridian, AK; In the Clam Gulch community off of the Sterling Hwy; ESN 451	FALLS CREEK RD/ UNDERWOOD APPERSON AVE	WISE OWL AVE	NL02

Section 2. That according to Kenai Peninsula Borough Code of Ordinance 14.10.030, the official street name map, 1:500 scale series base maps, Anchor River 60 & 69 and Ninilchik 02 are hereby amended to reflect these changes.

Section 3. That the map showing the location of the renamed rights-of-way be attached to, and made a permanent part of this resolution.


Section 4. That this Resolution takes effect immediately upon adoption.

ADOPTED BY THE PLANNING COMMISSION OF THE KENAI PENINSULA BOROUGH THIS
13 DAY OF June 2011.


Blair Martin, Vice Chairperson
Planning Commission

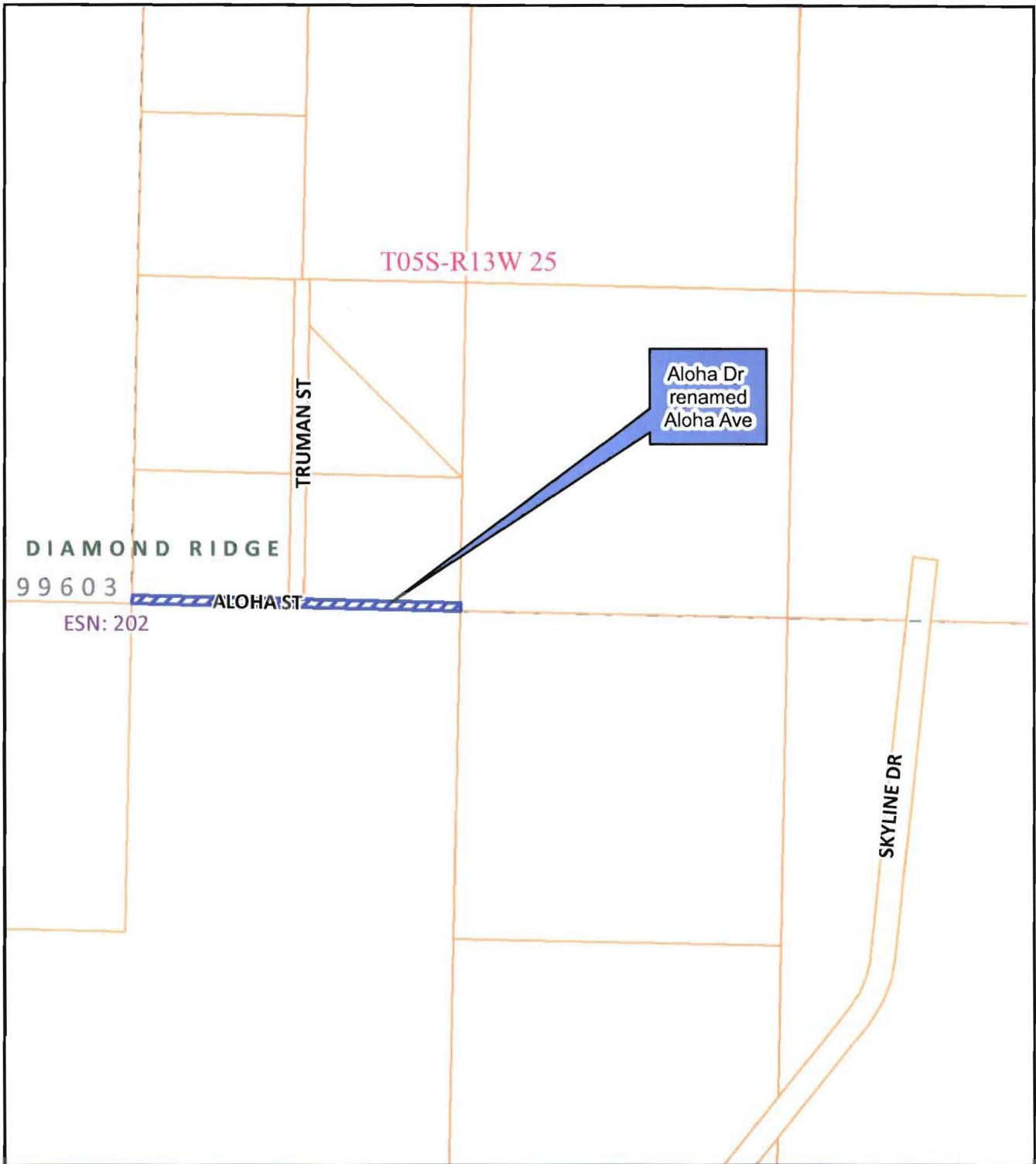
State of Alaska
Kenai Peninsula Borough

Signed and sworn to (or affirmed) in my presence this 13 day of June 2011 by
Blair Martin


Notary Public



My Commission expires 3-7-13



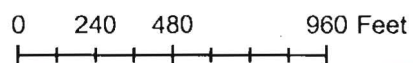
The information depicted hereon is for a graphical representation only of best available sources. The Kenai Peninsula Borough assumes no responsibility for any errors on this map.

05/26/2011

Kenai Peninsula Borough Planning Commission

Street Name Resolution 2011-10

Aloha Dr (aka Aloha St) to Aloha Ave





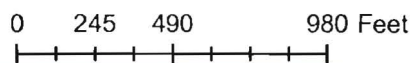
The information depicted hereon is for a graphical representation only of best available sources. The Kenai Peninsula Borough assumes no responsibility for any errors on this map.

05/26/2011

Kenai Peninsula Borough Planning Commission

Street Name Resolution 2010-11

North Manor Dr (aka N Manor Rd) to Skittles St





The information depicted hereon is for a graphical representation only of best available sources. The Kenai Peninsula Borough assumes no responsibility for any errors on this map.

05/26/2011

Kenai Peninsula Borough Planning Commission

Street Name Resolution 2011-10

Falls Creek Rd/ Underwood Apperson Ave to Wise Owl Ave

