

KENAI PENINSULA BOROUGH  
PLANNING COMMISSION RESOLUTION

RESOLUTION SN 2011-09

RENAMING CERTAIN PUBLIC RIGHTS-OF-WAY WITHIN SECTIONS 34 & 35, T4S, R14W;  
WITHIN EMERGENCY SERVICE NUMBER (ESN) 401

RENAMING CERTAIN PUBLIC RIGHTS-OF-WAY WITHIN SECTIONS 1 & 32, T2N, R12W;  
WITHIN EMERGENCY SERVICE NUMBER (ESN) 302

RENAMING CERTAIN PUBLIC RIGHTS-OF-WAY WITHIN SECTION 14, T3N, R12W; WITHIN  
EMERGENCY SERVICE NUMBER (ESN) 302

WHEREAS, a procedure has been developed to help implement the Enhanced 9-1-1 Street Naming and Addressing project; and

WHEREAS, eliminating duplicate and sound-alike street names will enable 9-1-1 Emergency Services to respond to emergencies in an efficient timely manner, thereby avoiding delays in providing necessary emergency services; and

WHEREAS, on May 9, 2011 public hearings were held by the Kenai Peninsula Borough Planning Commission to address all concerns about the proposed street name changes; and

WHEREAS, Chapter 14.10 of the Kenai Peninsula Borough Code of Ordinances authorizes the Planning Commission to accomplish street name changes by Resolution.

NOW, THEREFORE, BE IT RESOLVED BY THE PLANNING COMMISSION OF THE KENAI PENINSULA BOROUGH:

Section 1. That the rights-of-way listed below is renamed as follows:

DESCRIPTION	FROM	TO	BASE MAP
a. Gold St (aka Gold Ave) dedicated by plats HM0740486 North Fork Acres No 3, HM0790012 Thomas Simmons Subdivision, HM0830123 Outlook Subdivision Addition No 1, & Royal Highlands Phases 1-7 and 12; T 4S R 14W SECTIONS 34 & 35, Seward Meridian, AK; In the Anchor Point Community; ESN 401	GOLD ST (aka GOLD AVE)	TILLYGIRL AVE	AR27
b. Laurel St (aka North Laurel Ave) dedicated by plats KN0001575 Thomack Subdivision 1968 Addition; T 02N R 12W SECTION 32; Seward Meridian, AK; Off of Thomack Ave in the Clam Gulch community; ESN 302	LAUREL ST (aka NORTH LAUREL AVE)	DILLIGARA LN	KS19

c. Unnamed Rd (aka Chieslak Ct) dedicated by plat KN0850215 Spruce Haven Subdivision; T 3N R 12W SECTION 14; Seward Meridian, AK; Off of Chieslak Ln in the Cohoe Community; ESN 302	UNNAMED RD (aka CHIESLAK CT)	CHIESLAK CIR	KS08
d. Tawney St (aka Tawney Ave) dedicated by plat KN0740065 Loralyn Subdivision; T 2N R12W SECTION 1; Seward Meridian, AK; Off of Collins Dr in the Cohoe Community; ESN 302	TAWNEY ST (aka TAWNEY AVE)	TAWNEY AVE	KS15

Section 2. That according to Kenai Peninsula Borough Code of Ordinance 14.10.030, the official street name map, 1:500 scale series base maps, Anchor River 27 and Kasilof 8, 15, & 19 are hereby amended to reflect these changes.

Section 3. That the map showing the location of the renamed rights-of-way be attached to, and made a permanent part of this resolution.


Section 4. That this Resolution takes effect immediately upon adoption.

ADOPTED BY THE PLANNING COMMISSION OF THE KENAI PENINSULA BOROUGH  
THIS 23 DAY OF May 2011.

  
Philip Bryson, Chairperson  
Planning Commission

State of Alaska  
Kenai Peninsula Borough

Signed and sworn to (or affirmed) in my presence this 23 day of May  
2011 by Philip Bryson.

  
Notary Public

My Commission expires 3-7-13





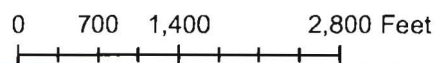
The information depicted hereon is for a graphical representation only of best available sources. The Kenai Peninsula Borough assumes no responsibility for any errors on this map.

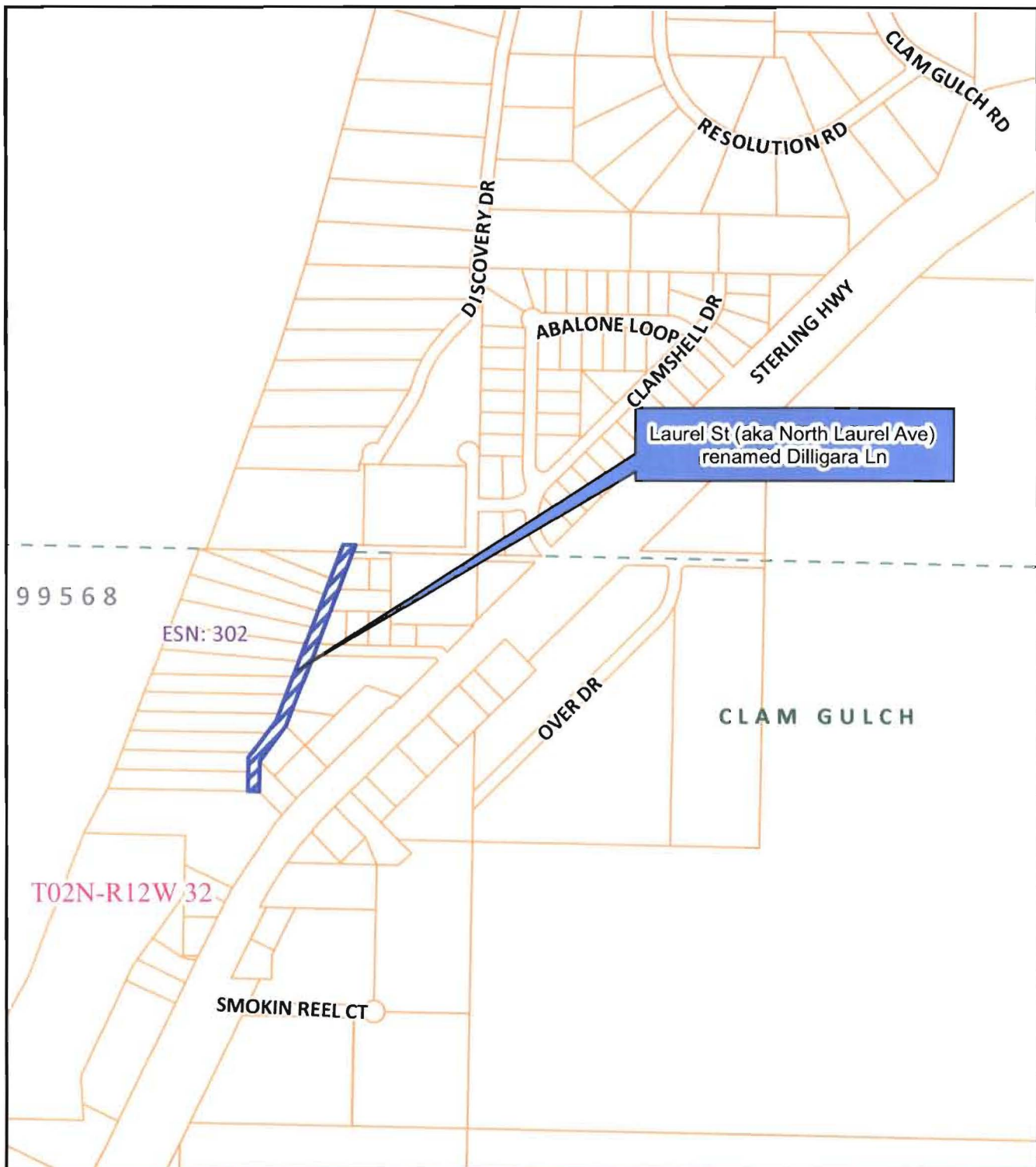
05/13/2011

## Kenai Peninsula Borough Planning Commission

### Street Name Resolution 2011-09

#### Gold Rd/St (aka Gold Ave) to TillyGirl Ave





Laurel St (aka North Laurel Ave)  
renamed Dilligara Ln

99568

ESN: 302

T02N-R12W 32

CLAM GULCH

SMOKIN REEL CT



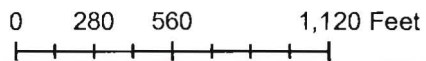
The information depicted hereon is for a graphical representation only of best available sources. The Kenai Peninsula Borough assumes no responsibility for any errors on this map.

05/13/2011

Kenai Peninsula Borough Planning Commission

Street Name Resolution 2011-09

Laurel St (aka North Laurel Ave) to Dilligara Ln





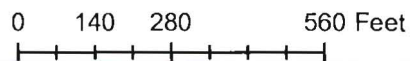
The information depicted hereon is for a graphical representation only of best available sources. The Kenai Peninsula Borough assumes no responsibility for any errors on this map.

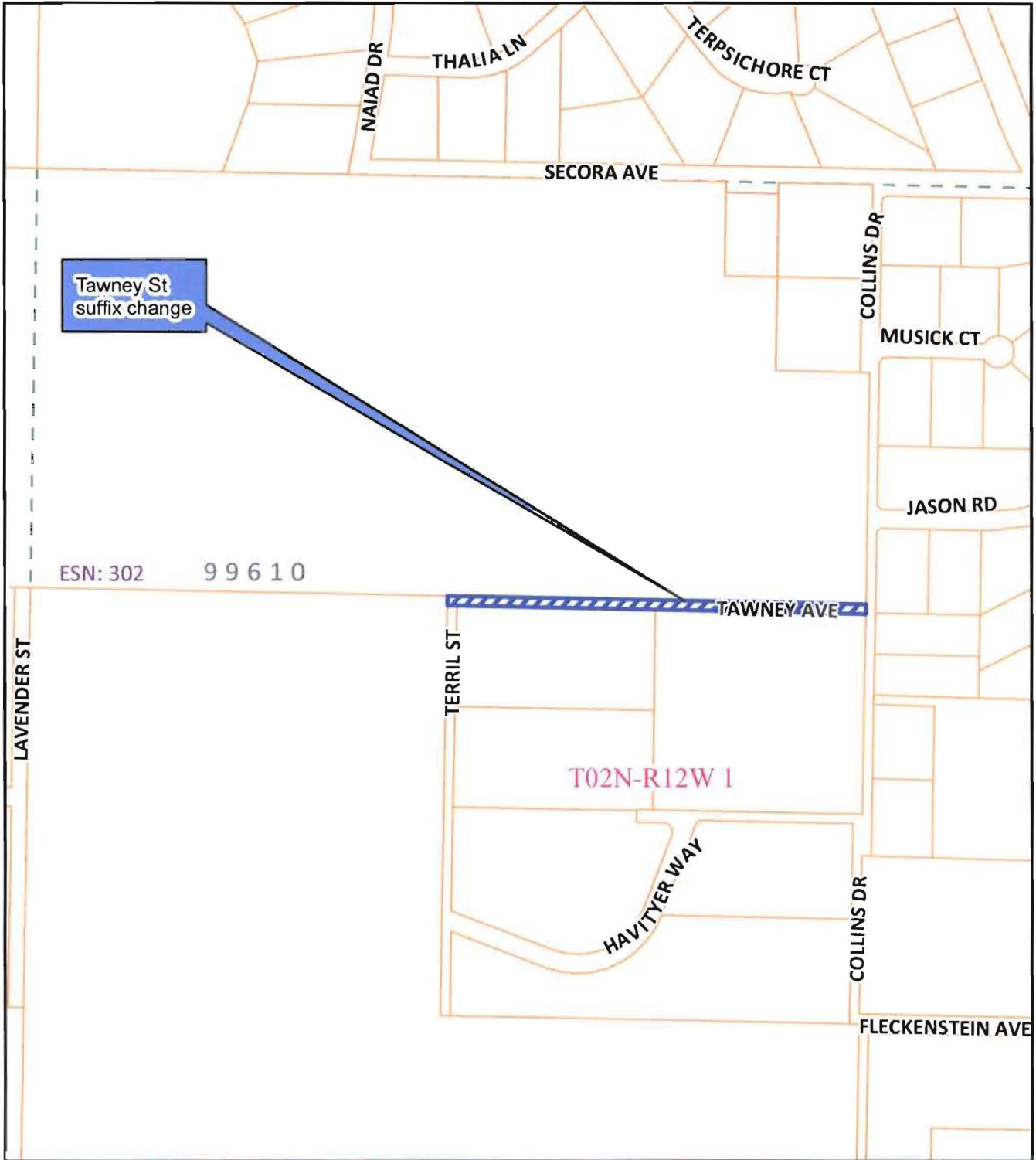
05/13/2011

Kenai Peninsula Borough Planning Commission

Street Name Resolution 2011-09

Unnamed Rd (aka Chieslak Ct) to Chieslak Cir





Tawney St  
suffix change

ESN: 302 99610

T02N-R12W 1

TAWNEY AVE



The information depicted hereon is for a graphical representation only of best available sources. The Kenai Peninsula Borough assumes no responsibility for any errors on this map.

05/13/2011

Kenai Peninsula Borough Planning Commission

Street Name Resolution 2011-09

Tawney St (aka Tawney Ave) to Tawney Ave

