

KENAI PENINSULA BOROUGH  
PLANNING COMMISSION RESOLUTION

RESOLUTION SN 2011-06

RENAMING CERTAIN PUBLIC RIGHTS-OF-WAY WITHIN SECTION 4, T5S, R15W; WITHIN  
EMERGENCY SERVICE NUMBER (ESN) 401

RENAMING CERTAIN PUBLIC RIGHTS-OF-WAY WITHIN SECTIONS 14 & 23, T5S, R14W;  
WITHIN EMERGENCY SERVICE NUMBER (ESN) 401

WHEREAS, a procedure has been developed to help implement the Enhanced 9-1-1 Street Naming and Addressing project; and

WHEREAS, eliminating duplicate and sound-alike street names will enable 9-1-1 Emergency Services to respond to emergencies in an efficient timely manner, thereby avoiding delays in providing necessary emergency services; and

WHEREAS, on February 14, 2011 public hearings were held by the Kenai Peninsula Borough Planning Commission to address all concerns about the proposed street name changes; and

WHEREAS, Chapter 14.10 of the Kenai Peninsula Borough Code of Ordinances authorizes the Planning Commission to accomplish street name changes by Resolution.

NOW, THEREFORE, BE IT RESOLVED BY THE PLANNING COMMISSION OF THE KENAI PENINSULA BOROUGH:

Section 1. That the rights-of-way listed below is renamed as follows:

DESCRIPTION	FROM	TO	BASE MAP
a. Unnamed Rd (aka Unnamed Ave) shown on plat HM0002253 Clark Peterson Subdivision and as a private road through Alaska State DNR land; T 5S R 15W SECTION 4, Seward Meridian, AK; Off of Anchor Point Rd in the Anchor Point Community; ESN 401	UNNAMED RD (aka UNNAMED AVE)	CUFFEL DITTON RD	AR31
b. Unnamed Rd (aka Bates Ave) shown on plat HM0530891 Anchor River Subdivision; T 5S R 15W SECTION 4, Seward Meridian, AK; Off of the Sterling Hwy, in the Anchor Point Community; ESN 401	UNNAMED RD (aka BATES AVE)	BATES AVE	AR31
c. Unnamed Rd (aka Eason Dr) shown on plat HM0530891 Anchor River Subdivision; T 5S R 15W SECTION 4, Seward Meridian, AK; Off of Bates	UNNAMED RD (aka EASON DR)	EASON LN	AR31

Ave, in the Anchor Point Community; ESN 401			
d. Unnamed Rd (aka Thurmond Ave) shown on plat HM0530891 Anchor River Subdivision; T 5S R 15W SECTION 4, Seward Meridian, AK; Off of the Sterling Hwy, in the Anchor Point Community; ESN 401	UNNAMED RD (aka THURMOND AVE)	THURMOND AVE	AR31
e. A St (aka Outback Ave) shown on plat HM0742355 Hidden Hills Subdivision Addition No 2; T 5S R 14W SECTIONS 14 & 23, Seward Meridian, AK; Off of Ridge St, in the Anchor Point Community; ESN 401	A ST (aka OUTBACK AVE)	UNSEEN AVE	AR34

Section 2. That according to Kenai Peninsula Borough Code of Ordinance 14.10.030, the official street name map, 1:500 scale series base maps, Anchor River 31 & 34 are hereby amended to reflect these changes.

Section 3. That the map showing the location of the renamed rights-of-way be attached to, and made a permanent part of this resolution.

Section 4. That this Resolution takes effect immediately upon adoption.

ADOPTED BY THE PLANNING COMMISSION OF THE KENAI PENINSULA BOROUGH  
THIS 11 DAY OF April 2011.

  
Blair Martin, Vice Chairperson  
Planning Commission

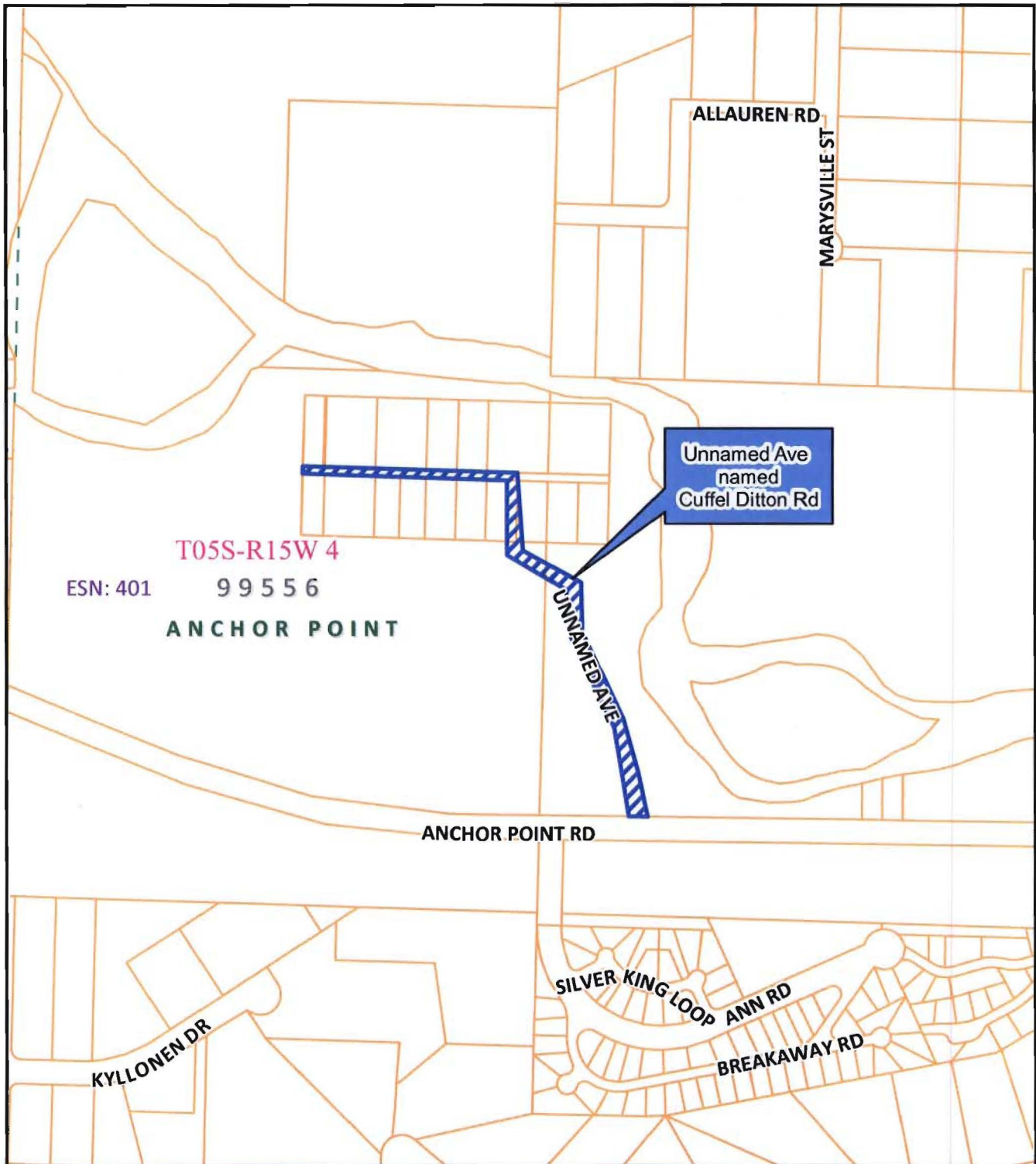
State of Alaska  
Kenai Peninsula Borough

Signed and sworn to (or affirmed) in my presence this 11 day of April  
2011 by Blair Martin.

  
Notary Public



My Commission expires 3-7-13



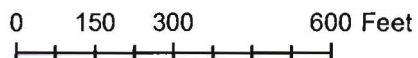
The information depicted hereon is for a graphical representation only of best available sources. The Kenai Peninsula Borough assumes no responsibility for any errors on this map.

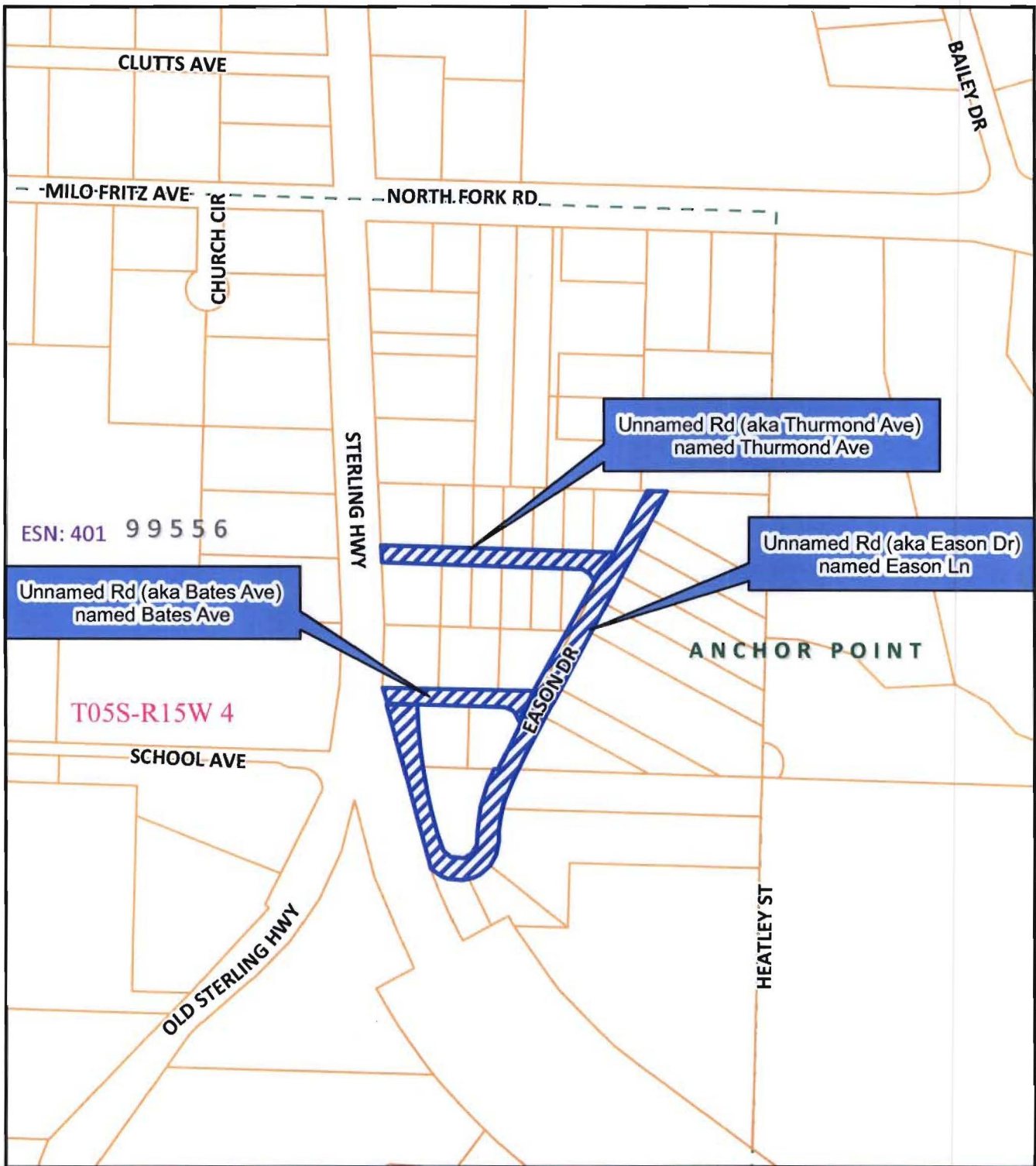
03/29/2011

Kenai Peninsula Borough Planning Commission

Street Name Resolution 2011-06

Unnamed Ave to Cuffel Ditton Rd





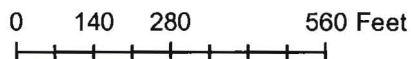
The information depicted hereon is for a graphical representation only of best available sources. The Kenai Peninsula Borough assumes no responsibility for any errors on this map.

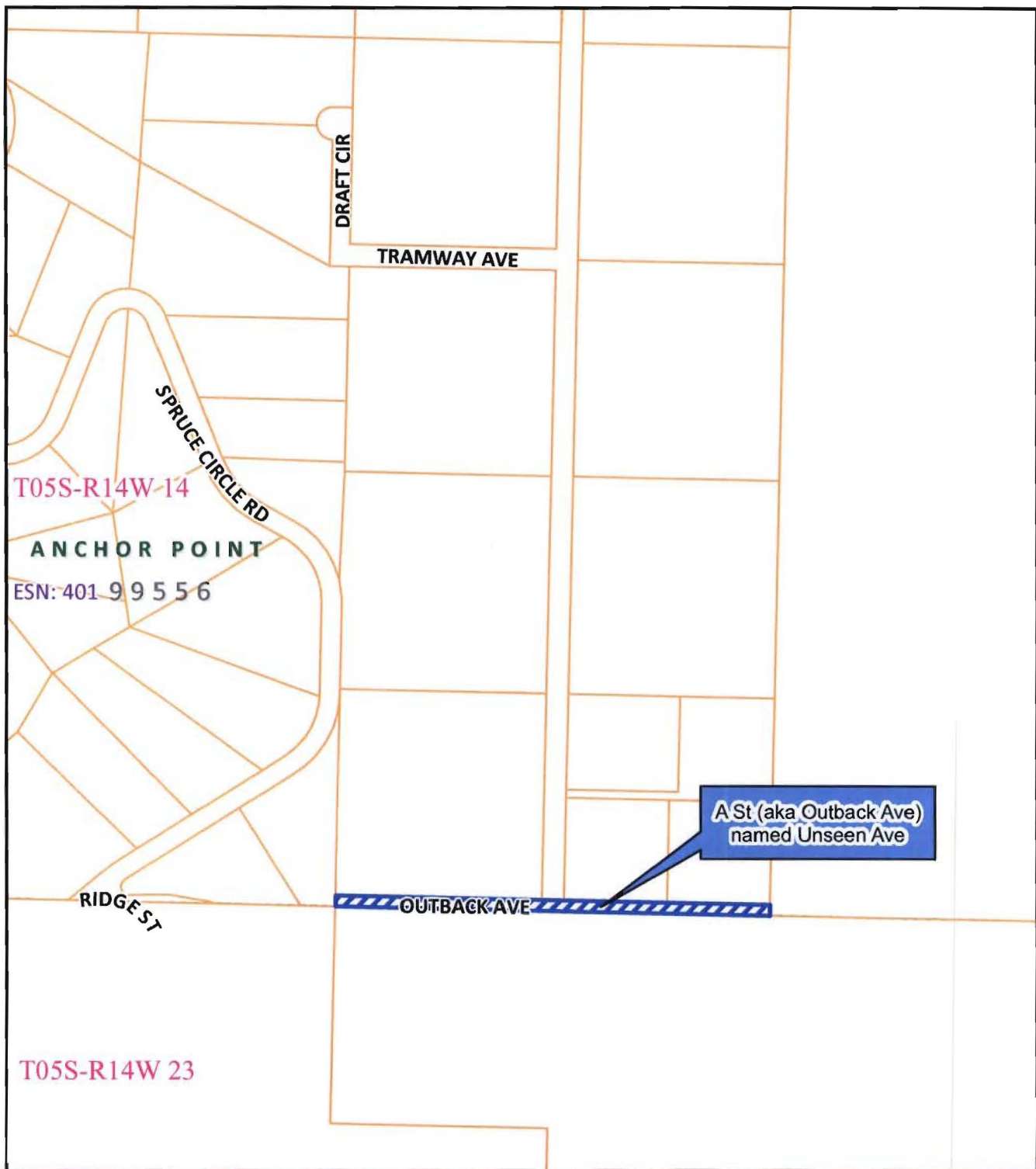
03/29/2011

Kenai Peninsula Borough Planning Commission

Street Name Resolution 2011-06

- Unnamed Rd (aka Bates Ave) to Bates Ave
- Unnamed Rd (aka Eason Dr) to Eason Ln
- Unnamed Rd (aka Thurmond Ave) to Thurmond Ave





The information depicted hereon is for a graphical representation only of best available sources. The Kenai Peninsula Borough assumes no responsibility for any errors on this map.

03/29/2011

## Kenai Peninsula Borough Planning Commission

### Street Name Resolution 2011-06

#### A St (aka Outback Ave) to Unseen Ave

