

KENAI PENINSULA BOROUGH
PLANNING COMMISSION RESOLUTION

RESOLUTION SN 2011-03

RENAMING CERTAIN PUBLIC RIGHTS-OF-WAY WITHIN SECTIONS 7 & 15, T5S, R14W;
WITHIN EMERGENCY SERVICE NUMBER (ESN) 401

WHEREAS, a procedure has been developed to help implement the Enhanced 9-1-1 Street Naming and Addressing project; and

WHEREAS, eliminating duplicate and sound-alike street names will enable 9-1-1 Emergency Services to respond to emergencies in an efficient timely manner, thereby avoiding delays in providing necessary emergency services; and

WHEREAS, on February 14, 2011 public hearings were held by the Kenai Peninsula Borough Planning Commission to address all concerns about the proposed street name changes; and

WHEREAS, Chapter 14.10 of the Kenai Peninsula Borough Code of Ordinances authorizes the Planning Commission to accomplish street name changes by Resolution.

NOW, THEREFORE, BE IT RESOLVED BY THE PLANNING COMMISSION OF THE KENAI PENINSULA BOROUGH:

Section 1. That the rights-of-way listed below is renamed as follows:

DESCRIPTION	FROM	TO	BASE MAP
a. A St (aka Outback Ave) shown on plat HM74-1509 Hidden Hills Subdivision Addn No 1; T 5S R 14W SECTION 15, Seward Meridian, AK; Off of North Fork Rd in the Anchor Point Community; ESN 401	A ST (aka OUTBACK AVE)	PACK RAT AVE	AR34
b. B St (aka Out There Ave) shown on plat HM74-1509 Hidden Hills Subdivision Addn No 1; T 5S R 14W SECTION 15, Seward Meridian, AK; Off of 3 rd St, aka Somewhere St, in the Anchor Point Community; ESN 401	B ST (aka OUT THERE AVE)	OUT THERE AVE	AR34
c. 3rd St (aka Somewhere St) shown on plat HM74-1509 Hidden Hills Subdivision Addn No 1; T 5S R 14W SECTION 15, Seward Meridian, AK; Off of C St aka Up Here Ave, in the Anchor Point Community; ESN 401	3 RD ST (aka SOMEWHERE ST)	VEILED ST	AR34
d. C St (aka Up Here Ave) shown on plat	C ST (aka UP	CRYPTIC AVE	AR34


HM74-1509 Hidden Hills Subdivision Addn No 1; T 5S R 14W SECTION 15, Seward Meridian, AK; Off of C St aka Up Here Ave, in the Anchor Point Community; ESN 401	HERE AVE)		
e. Unnamed Road (aka Wendy Rd) shown on plat HM74-698 Inlet View Tracts Subdivision; T 5S R 14W SECTION 7, Seward Meridian, AK; Off of Beluga St, in the Anchor Point Community; ESN 401	UNNAMED RD (aka WENDY RD)	CUPID AVE	AR33

Section 2. That according to Kenai Peninsula Borough Code of Ordinance 14.10.030, the official street name map, 1:500 scale series base maps, Anchor River 33 & 34 are hereby amended to reflect these changes.

Section 3. That the map showing the location of the renamed rights-of-way be attached to, and made a permanent part of this resolution.


Section 4. That this Resolution takes effect immediately upon adoption.

ADOPTED BY THE PLANNING COMMISSION OF THE KENAI PENINSULA BOROUGH THIS 28 DAY OF February 2011.

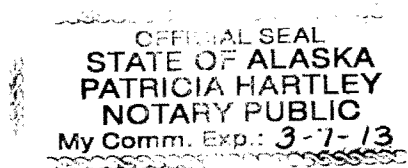

Blair Martin, Vice Chairperson
Planning Commission

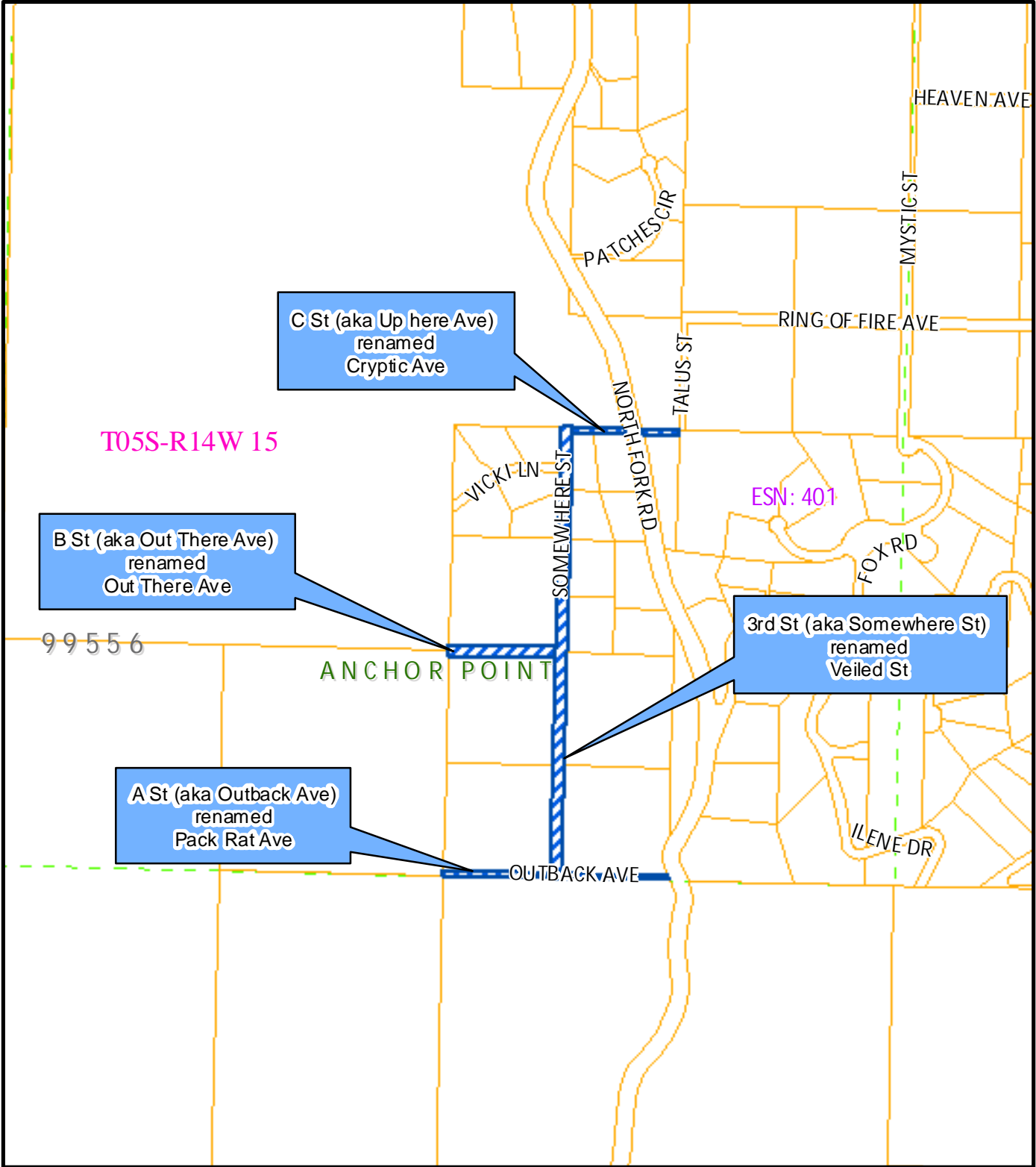
State of Alaska
Kenai Peninsula Borough

Signed and sworn to (or affirmed) in my presence this 28 day of February 2011 by Blair Martin.


Notary Public

My Commission expires 3-7-13



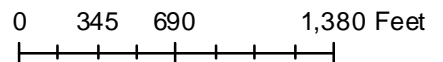



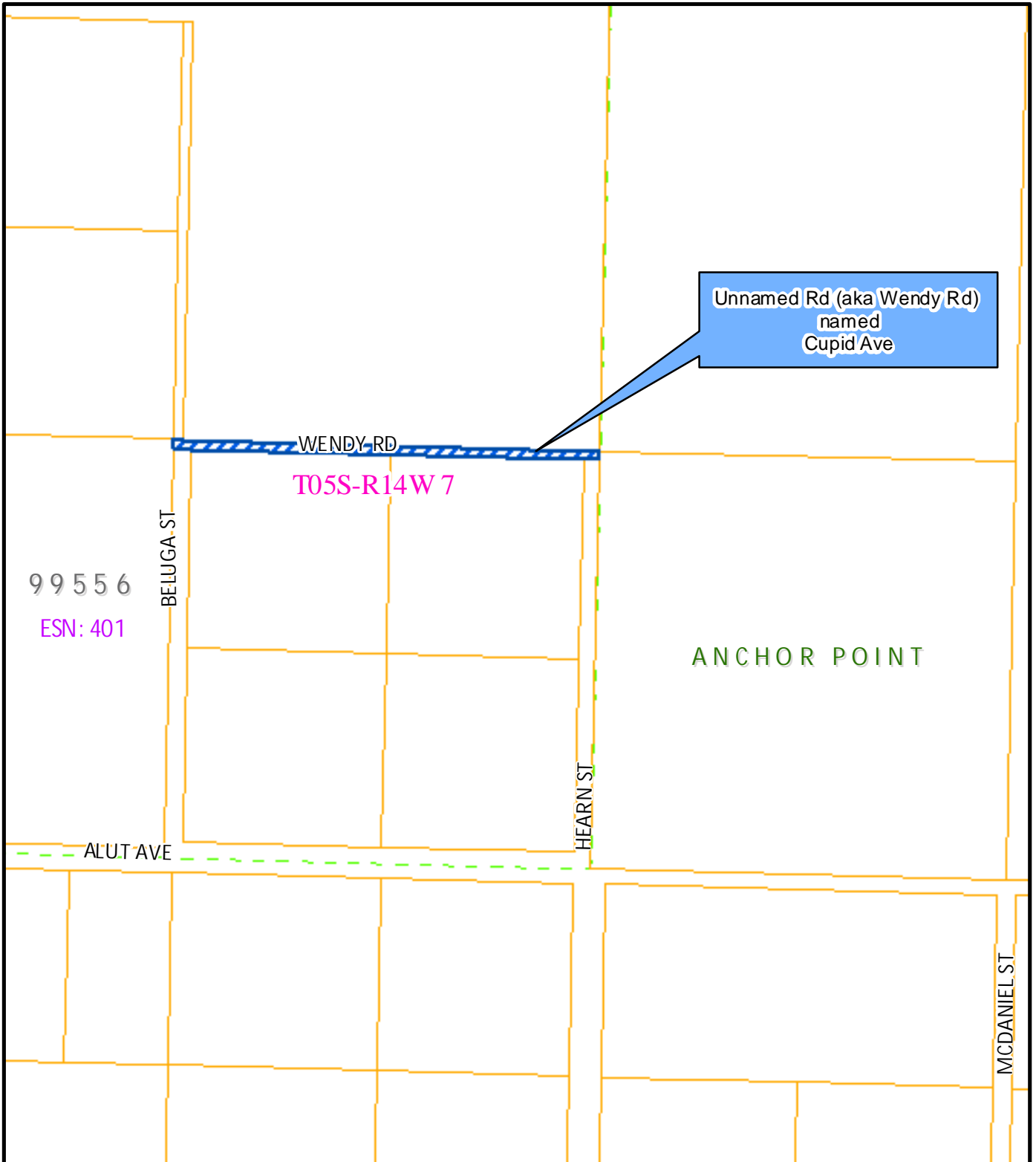
The information depicted hereon is for a graphical representation only of best available sources. The Kenai Peninsula Borough assumes no responsibility for any errors on this map.

02/15/2011

Kenai Peninsula Borough Planning Commission
Street Name Resolution 2011-03

- A St (aka Outback Ave) to Pack Rat Ave
- B St (aka Out There Ave) to Out There Ave
- 3rd St (aka Somewhere St) to Veiled St
- C St (aka Up Here Ave) to Cryptic Ave





Unnamed Rd (aka Wendy Rd)
named
Cupid Ave

WENDY RD

T05S-R14W 7

99556
ESN: 401

BELUGA ST

ANCHOR POINT

HEARN ST

ALUT AVE

MCDANIEL ST



Kenai Peninsula Borough Planning Commission

Street Name Resolution 2011-03

Unnamed Rd (aka Wendy Rd) to Cupid Ave



The information depicted hereon is for a graphical representation only of best available sources. The Kenai Peninsula Borough assumes no responsibility for any errors on this map.

02/15/2011

