

KENAI PENINSULA BOROUGH  
PLANNING COMMISSION RESOLUTION

RESOLUTION SN 2010-11

NAMING AN UNNAMED PUBLIC ACCESS ROAD WITHIN T 4N R 12W SECTION 13, SEWARD  
MERIDIAN, AK; WITHIN EMERGENCY SERVICE NUMBER (ESN) 302

NAMING PRIVATE ROADS WITHIN T 5S R 15W SECTION, SEWARD MERIDIAN, AK; WITHIN  
EMERGENCY SERVICE NUMBER (ESN) 401

WHEREAS, a request has been received to name unnamed roads; and

WHEREAS, on August 9, 2010, a public hearing was held by the Kenai Peninsula Borough Planning Commission to address all concerns about the proposed road names; and

WHEREAS, per KPB 14.10.060, private streets may be officially named by the Planning Commission upon finding that special circumstances merit a name assignment and that the public interest is not harmed; and

**Findings**

1. The goal of 911 Street Naming and Addressing Methods is to enable 911 Emergency Services to respond to emergencies in an efficient timely manner, thereby avoiding delays in providing necessary emergency services.
2. By following the Street Naming Procedures Process the unnamed roads can be officially entered into the MSAG.
3. The unnamed roads are constructed and in use.
4. Naming the unnamed roads will allow emergency services to more easily locate the property owners that use these roads for access.
5. The new names are in compliance with KPB 14.10 and 911 Street Naming and Addressing Methods.
6. Naming the unnamed roads will not be detrimental to the public interest.

WHEREAS, per KPB 14.10.060, the naming of the unnamed roads will not constitute a legal dedication for public right-of-way or for road maintenance purposes; and

WHEREAS, Chapter 14.10 of the Kenai Peninsula Borough Code of Ordinances authorizes the Planning Commission to accomplish street name requests by Resolution.

NOW, THEREFORE, BE IT RESOLVED BY THE PLANNING COMMISSION OF THE KENAI PENINSULA BOROUGH:

Section 1. That the unnamed roads listed below are named as follows:

DESCRIPTION	FROM	TO	BASE MAP
a. <b>Unnamed Public Easement ADL 38168</b> within KN Govt Lots 16 & 17 & E1/2 W1/2 NW1/4 SE1/4 excluding Kalifornsky Beach Rd; T 4N R 12W Section 13 Seward Meridian, AK; off of Kalifornsky Beach Rd within the Kalifornsky community; ESN 302	Unnamed Road	FELICITY DR	KS 01

b. <b>Unnamed Private Rd</b> within HM 83-51 Silver King Camp & HM 85-45 Silver King Camp III; T 5S R15W Section 4 Seward Meridian, AK; off of Anchor Point Rd within the Anchor Point community; ESN 401	Unnamed Road	ANN RD	AR 31
c. <b>Unnamed Private Rd</b> within HM 85-45 Silver King Camp III; T 5S R15W Section 4 Seward Meridian, AK; off of Anchor Point Rd within the Anchor Point community; ESN 401	Unnamed Road	ANN CT	AR 31
d. <b>Unnamed Private Rd</b> within HM 83-51 Silver King Camp; T 5S R15W Section 4 Seward Meridian, AK; off of Anchor Point Rd within the Anchor Point community; ESN 401	Unnamed Road	SILVER KING LOOP	AR 31
e. <b>Unnamed Private Rd</b> within HM 83-51 Silver King Camp; T 5S R15W Section 4 Seward Meridian, AK; off of Anchor Point Rd within the Anchor Point community; ESN 401	Unnamed Road	COASTIE CIR	AR 31
f. <b>Unnamed Private Rd</b> within HM 83-51 Silver King Camp & HM 85-45 Silver King Camp III; T 5S R15W Section 4 Seward Meridian, AK; off of Anchor Point Rd within the Anchor Point community; ESN 401	Unnamed Road	BREAKAWAY RD	AR 31
g. <b>Unnamed Private Rd</b> within HM 83-51 Silver King Camp; T 5S R15W Section 4 Seward Meridian, AK; off of Anchor Point Rd within the Anchor Point community; ESN 401	Unnamed Road	GAZEBO WAY	AR 31

Section 2. That according to Kenai Peninsula Borough Code of Ordinance 14.10.030, the official street name maps, 1:500 scale, Kasilof Series Base Map 01 & Anchor River Series Base Map 31 are hereby amended to reflect these changes.

Section 3. That the map showing the location of the named road be attached to, and made a permanent part of this resolution.

Section 4. That this Resolution takes effect immediately upon adoption.

ADOPTED BY THE PLANNING COMMISSION OF THE KENAI PENINSULA BOROUGH  
THIS 23 DAY OF August 2010.

  
Philip Bryson, Chairperson  
Planning Commission

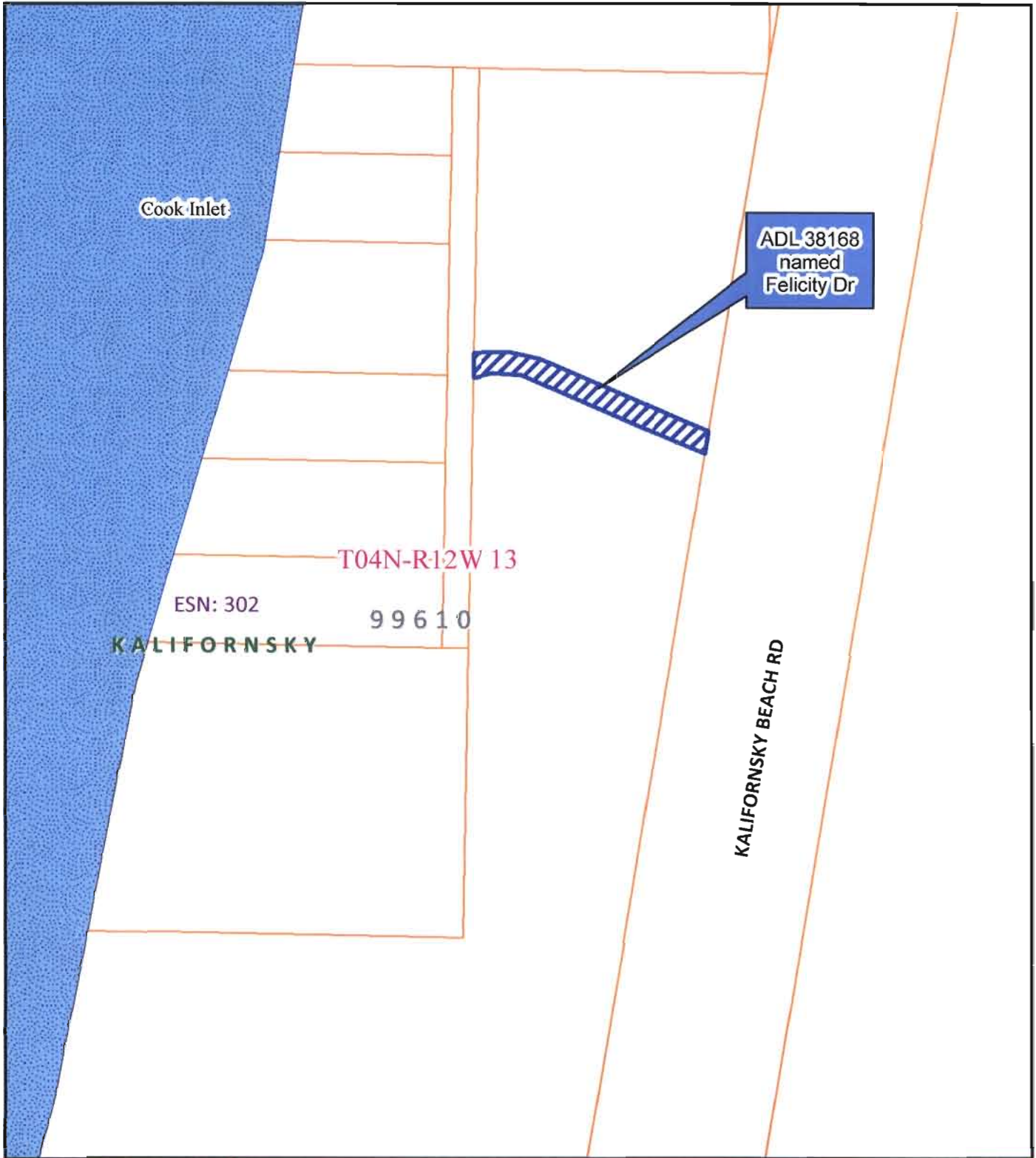
State of Alaska  
Kenai Peninsula Borough

Signed and sworn to (or affirmed) in my presence this 23 day of August 2010 by

Philip Bryson  
Patricia Hartley  
Notary Public



My Commission expires 3-7-13



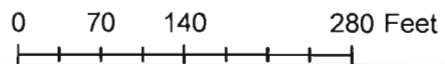
The information depicted hereon is for a graphical representation only of best available sources. The Kenai Peninsula Borough assumes no responsibility for any errors on this map.

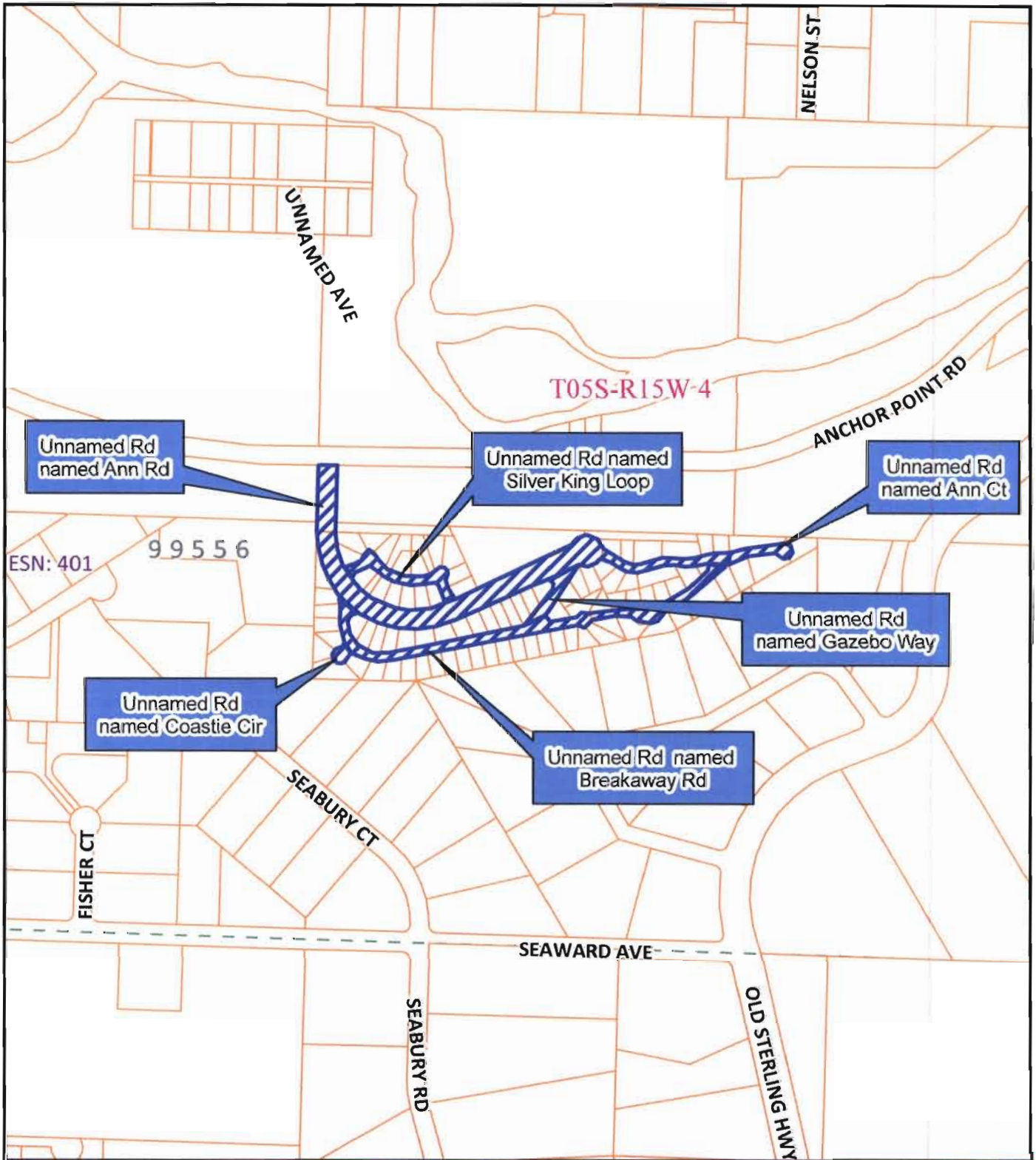
08/10/2010

## Kenai Peninsula Borough Planning Commission

### Street Name Resolution 2010-11

#### Unnamed Public Easement ADL 38168 to Felicity Dr





The information depicted hereon is for a graphical representation only of best available sources. The Kenai Peninsula Borough assumes no responsibility for any errors on this map.

08/09/2010

Kenai Peninsula Borough Planning Commission

Street Name Resolution 2010-11

- Unnamed Private Rd to Ann Rd
- Unnamed Private Rd to Ann Ct
- Unnamed Private Rd to Silver King Loop
- Unnamed Private Rd to Coastie Cir
- Unnamed Private Rd to Breakaway Rd
- Unnamed Private Rd to Gazebo Way

