

KENAI PENINSULA BOROUGH
PLANNING COMMISSION RESOLUTION

RESOLUTION SN 2010-09

RENAMING CERTAIN PUBLIC RIGHTS-OF-WAY WITHIN SECTION 11, T3N, R12W; WITHIN
EMERGENCY SERVICE NUMBER (ESN) 302

RENAMING CERTAIN PUBLIC RIGHTS-OF-WAY WITHIN SECTION 29, T7N, R11W; WITHIN
EMERGENCY SERVICE NUMBER (ESN) 501

WHEREAS, a procedure has been developed to help implement the Enhanced 9-1-1 Street Naming and Addressing project; and

WHEREAS, eliminating duplicate and sound-alike street names will enable 9-1-1 Emergency Services to respond to emergencies in an efficient timely manner, thereby avoiding delays in providing necessary emergency services; and

WHEREAS, on June 28, 2010 public hearings were held by the Kenai Peninsula Borough Planning Commission to address all concerns about the proposed street name changes; and

WHEREAS, Chapter 14.10 of the Kenai Peninsula Borough Code of Ordinances authorizes the Planning Commission to accomplish street name changes by Resolution.

NOW, THEREFORE, BE IT RESOLVED BY THE PLANNING COMMISSION OF THE KENAI PENINSULA BOROUGH:

Section 1. That the rights-of-way listed below is renamed as follows:

DESCRIPTION	FROM	TO	BASE MAP
a. Cohoe Post Office Spur dedicated within KN 89-25 Pettifogger's Place Subdivision; T 3N R 12W Section 11 Seward Meridian, AK; off of Cohoe Loop Road within the Cohoe community; ESN 302	COHOE POST OFFICE SPUR	NESS RD	KS08
b. Olson Ave dedicated within KN76-89 Douglas Lake Subdivision & KN2003-125 Betty Warren Estates; T7N R 11W Section 29 Seward Meridian, AK; off of Holt Lamplight Rd within the Nikiski community; ESN 501	OLSON AVE	BAUN DR	NK25

Section 2. That according to Kenai Peninsula Borough Code of Ordinance 14.10.030, the official street name map, 1:500 scale series base maps, Kasilof River 08 and Nikiski 25, is hereby amended to reflect these changes.

Section 3. That the map showing the location of the renamed rights-of-way be attached to, and made a permanent part of this resolution.


Section 4. That this Resolution takes effect immediately upon adoption.

ADOPTED BY THE PLANNING COMMISSION OF THE KENAI PENINSULA BOROUGH
THIS 19 DAY OF July 2010.


Philip Bryson, Chairperson
Planning Commission

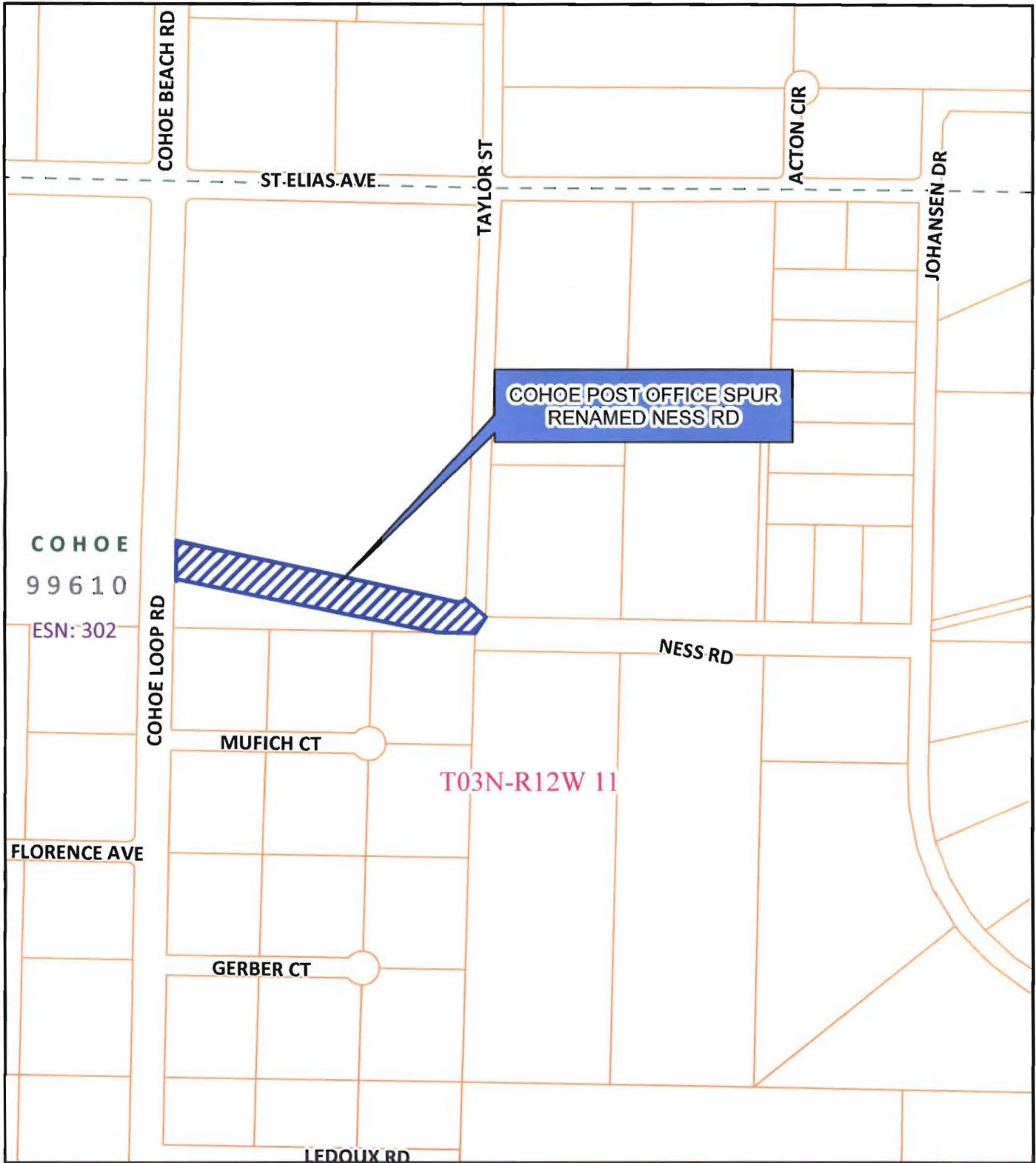
State of Alaska
Kenai Peninsula Borough

Signed and sworn to (or affirmed) in my presence this 19 day of July
2010 by Philip Bryson.


Notary Public

My Commission expires 3-7-13





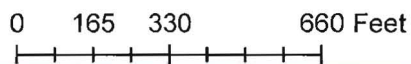
The information depicted herein is for a graphical representation only of best available sources. The Kenai Peninsula Borough assumes no responsibility for any errors on this map.

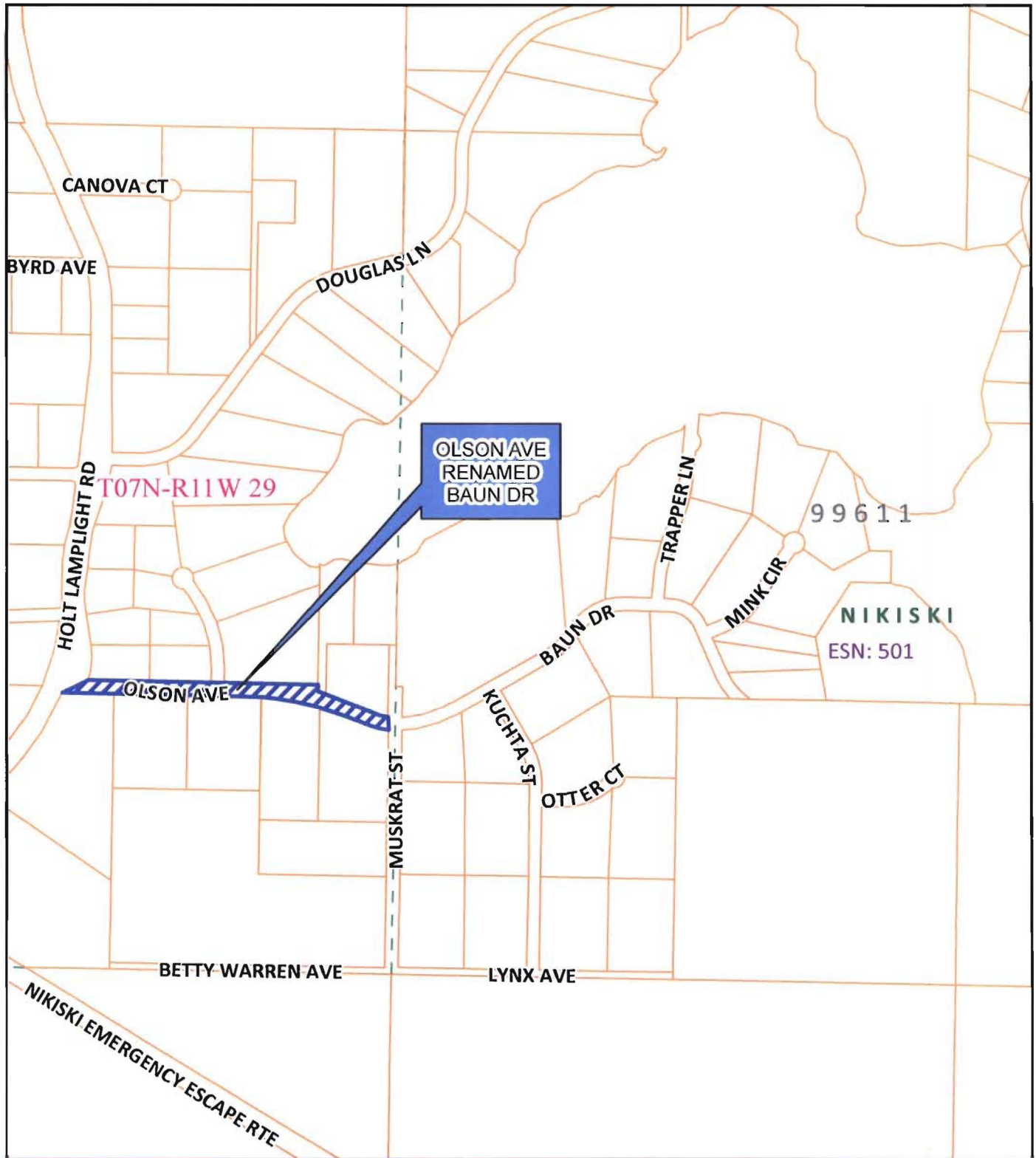
06/30/2010

Kenai Peninsula Borough Planning Commission

Street Name Change Resolution 2010-09

Cohoe Post Office Spur to Ness Rd





The information depicted hereon is for a graphical representation only of best available sources. The Kenai Peninsula Borough assumes no responsibility for any errors on this map.

06/30/2010

Kenai Peninsula Borough Planning Commission

Street Name Change Resolution 2010-09

Olson Ave to Baun Dr



0 162.525 650 Feet

