

KENAI PENINSULA BOROUGH
PLANNING COMMISSION RESOLUTION

RESOLUTION SN 2010-08

RENAMING CERTAIN PUBLIC RIGHTS-OF-WAY WITHIN SECTIONS 29 & 30, T5N, R11W;
WITHIN EMERGENCY SERVICE NUMBER (ESN) 302

RENAMING CERTAIN PUBLIC RIGHTS-OF-WAY WITHIN SECTIONS 14 & 15, T5S, R14W;
WITHIN EMERGENCY SERVICE NUMBER (ESN) 401

RENAMING CERTAIN PUBLIC RIGHTS-OF-WAY WITHIN SECTION 7, T6S, R13W; WITHIN
EMERGENCY SERVICE NUMBER (ESN) 202

RENAMING CERTAIN PUBLIC RIGHTS-OF-WAY WITHIN SECTION 12, T6S, R14W WITHIN
EMERGENCY SERVICE NUMBER (ESN) 202

WHEREAS, a procedure has been developed to help implement the Enhanced 9-1-1 Street Naming and Addressing project; and

WHEREAS, eliminating duplicate and sound-alike street names will enable 9-1-1 Emergency Services to respond to emergencies in an efficient timely manner, thereby avoiding delays in providing necessary emergency services; and

WHEREAS, on June 14, 2010 public hearings were held by the Kenai Peninsula Borough Planning Commission to address all concerns about the proposed street name changes; and

WHEREAS, Chapter 14.10 of the Kenai Peninsula Borough Code of Ordinances authorizes the Planning Commission to accomplish street name changes by Resolution.

NOW, THEREFORE, BE IT RESOLVED BY THE PLANNING COMMISSION OF THE KENAI PENINSULA BOROUGH:

Section 1. That the rights-of-way listed below is renamed as follows:

DESCRIPTION	FROM	TO	BASE MAP
a. G Ave dedicated within KN74-35 Kalifornsky Beach Industrial Park, KN78-216 JW Subdivision Addition No 1, & KN81-152 JW Subdivision; T 5N R 11W Sections 29 & 30 Seward Meridian, AK; off of Beluga St within the Kalifornsky community; ESN 302	G AVE	TILLER AVE	KR20
b. I Ave dedicated within KN1650 Heaven Scent Acres Subdivision & KN78-216 JW Subdivision Addition No 1 as Salmon Ave; dedicated as I Ave within KN74-35 Kalifornsky Beach Industrial Park; The Salmon Ave portions were renamed I Ave by SN 2006-02; T 5N R 11W Sections 29 & 30 Seward Meridian, AK; off of	I AVE	TRAWLING AVE	KR20

Kalifornsky Beach Rd within the Kalifornsky community; ESN 302			
c. 1 st St dedicated within HM74-1509 Hidden Hills Subdivision Addition No 1; T 5S R 14W Sections 14 & 15 Seward Meridian, AK; off of Fox Rd within the Anchor Point community; ESN 401	1 ST ST	MYSTIC ST	AR34
d. 2 nd St dedicated within HM74-1509 Hidden Hills Subdivision Addition No 1; T 5S R 14W Section 15 Seward Meridian, AK; off of Up Here Ave within the Anchor Point community; ESN 401	2 ND ST	TALUS ST	AR34
e. F Ave dedicated within HM74-1509 Hidden Hills Subdivision Addition No 1; T 5S R 14W Section 14 Seward Meridian, AK; off of 1st Ave within the Anchor Point community; ESN 401	F AVE	ARCADIA AVE	AR34
f. Katamar Ave dedicated within HM76-65 Katamar Subdivision & HM85-67 Solar Crest Estates; T 6S R 14W Section 12 & T 6S R13W Section 7 Seward Meridian, AK; off of Skyline Dr and Diamond Ridge Rd within the Diamond Ridge community; ESN 202	KATAMAR AVE	KATAMAR AVE W KATAMAR AVE E	AR68 AR69

Section 2. That according to Kenai Peninsula Borough Code of Ordinance 14.10.030, the official street name map, 1:500 scale series base maps, Kenai River 20 and Anchor River 34, 68, & 69, is hereby amended to reflect these changes.

Section 3. That the map showing the location of the renamed rights-of-way be attached to, and made a permanent part of this resolution.


Section 4. That this Resolution takes effect immediately upon adoption.

ADOPTED BY THE PLANNING COMMISSION OF THE KENAI PENINSULA BOROUGH
THIS 28th DAY OF June 2010.


Blair Martin, Vice Chairperson
Planning Commission

State of Alaska
Kenai Peninsula Borough

Signed and sworn to (or affirmed) in my presence this 28 day of June
2010 by Blair Martin


Notary Public



My Commission expires 3-7-13



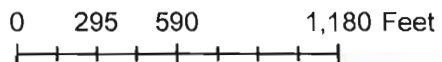
The information depicted hereon is for a graphical representation only of best available sources. The Kenai Peninsula Borough assumes no responsibility for any errors on this map.

06/15/2010

Kenai Peninsula Borough Planning Commission

Street Name Resolution 2010-08

G Ave to Tiller Ave





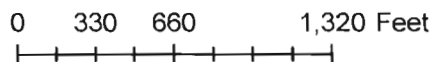
The information depicted hereon is for a graphical representation only of best available sources. The Kenai Peninsula Borough assumes no responsibility for any errors on this map.

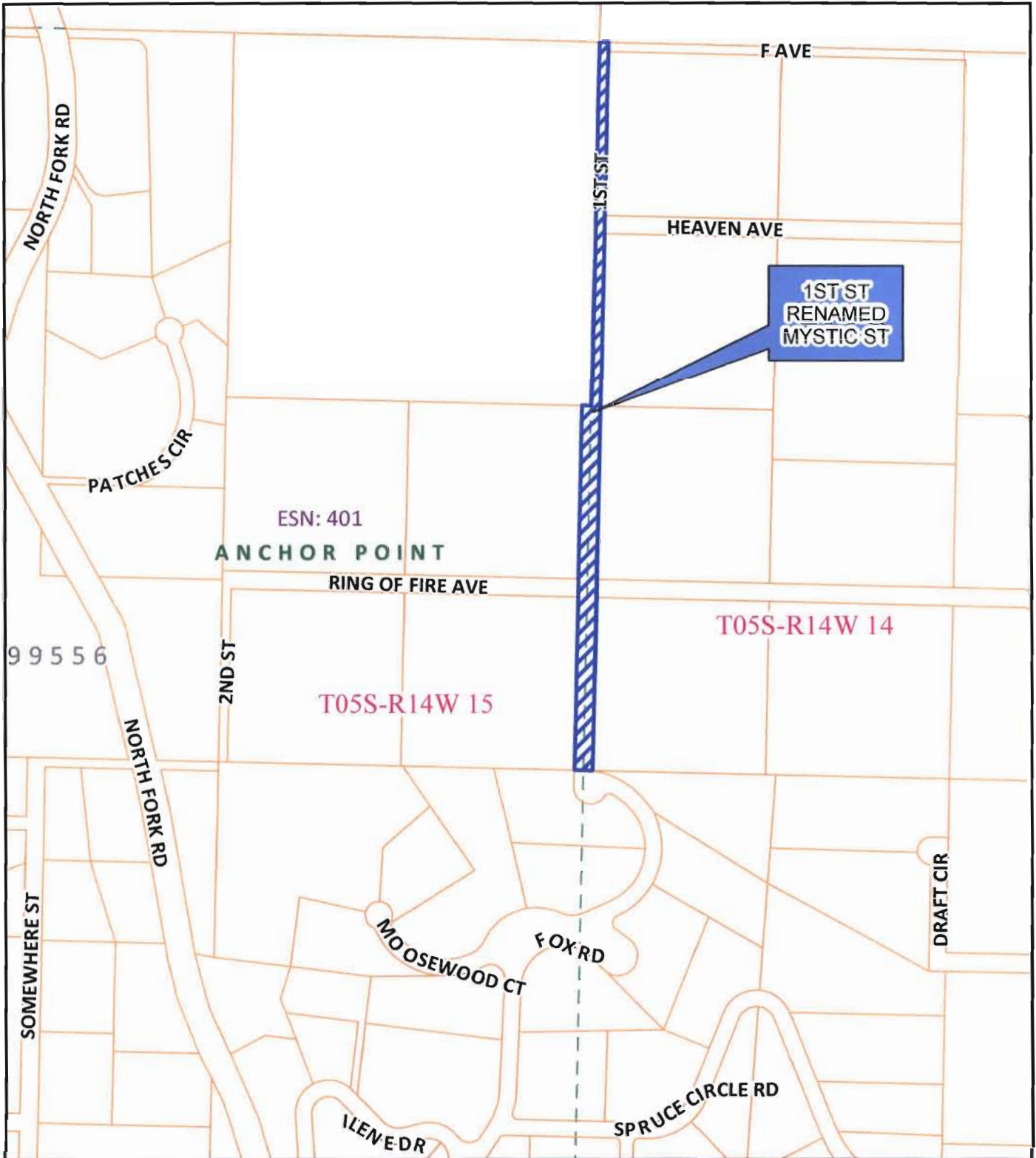
06/15/2010

Kenai Peninsula Borough Planning Commission

Street Name Resolution 2010-08

I Ave to Trawling Ave





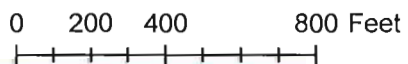
The information depicted hereon is for a graphical representation only of best available sources. The Kenai Peninsula Borough assumes no responsibility for any errors on this map.

06/15/2010

Kenai Peninsula Borough Planning Commission

Street Name Resolution 2010-08

1st St to Mystic St





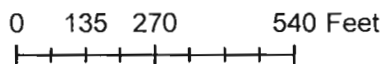
The information depicted hereon is for a graphical representation only of best available sources. The Kenai Peninsula Borough assumes no responsibility for any errors on this map.

06/15/2010

Kenai Peninsula Borough Planning Commission

Street Name Resolution 2010-08

2nd St to Talus St






The information depicted hereon is for a graphical representation only of best available sources. The Kenai Peninsula Borough assumes no responsibility for any errors on this map.

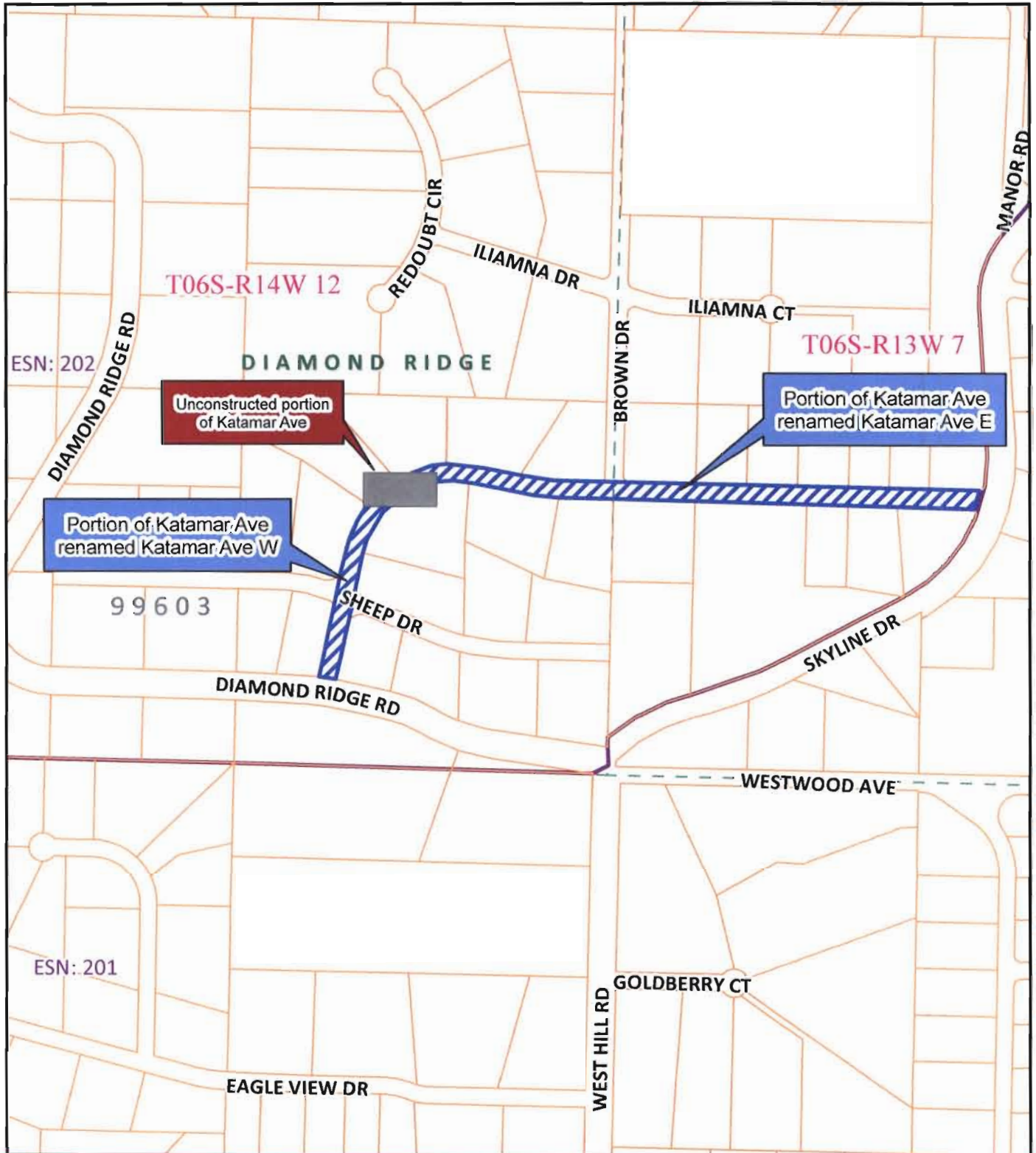
06/15/2010

Kenai Peninsula Borough Planning Commission

Street Name Resolution 2010-08

F Ave to Arcadia Ave





The information depicted hereon is for a graphical representation only of best available sources. The Kenai Peninsula Borough assumes no responsibility for any errors on this map.

06/15/2010

Kenai Peninsula Borough Planning Commission

Street Name Resolution 2010-08

Katamar Ave to Katamar Ave E & Katamar Ave W

