

**KENAI PENINSULA BOROUGH
PLANNING COMMISSION RESOLUTION**

RESOLUTION SN 2010-06

RENAMING CERTAIN PUBLIC RIGHTS-OF-WAY WITHIN SECTION 7, T5S, R11W; WITHIN
EMERGENCY SERVICE NUMBER (ESN) 202

RENAMING CERTAIN PUBLIC RIGHTS-OF-WAY WITHIN SECTION 19, T5N, R10W; WITHIN
EMERGENCY SERVICE NUMBER (ESN) 302

RENAMING CERTAIN PUBLIC RIGHTS-OF-WAY WITHIN SECTION 8, T1N, R12W; WITHIN
EMERGENCY SERVICE NUMBER (ESN) 451

RENAMING CERTAIN PUBLIC RIGHTS-OF-WAY WITHIN SECTION 1, T7N, R12W & WITHIN
SECTION 6, T7N R11W; WITHIN EMERGENCY SERVICE NUMBER (ESN) 501

WHEREAS, a procedure has been developed to help implement the Enhanced 9-1-1 Street Naming and Addressing project; and

WHEREAS, eliminating duplicate and sound-alike street names will enable 9-1-1 Emergency Services to respond to emergencies in an efficient timely manner, thereby avoiding delays in providing necessary emergency services; and

WHEREAS, on April 26, 2010 public hearings were held by the Kenai Peninsula Borough Planning Commission to address all concerns about the proposed street name changes; and

WHEREAS, Chapter 14.10 of the Kenai Peninsula Borough Code of Ordinances authorizes the Planning Commission to accomplish street name changes by Resolution.

NOW, THEREFORE, BE IT RESOLVED BY THE PLANNING COMMISSION OF THE KENAI PENINSULA BOROUGH:

Section 1. That the rights-of-way listed below is renamed as follows:

DESCRIPTION	FROM	TO	BASE MAP
a. Aurora Cir dedicated within HM 79-16 Glacierview Farm as Trail Mountain Cir; Renamed Aurora Cir by SN 1997-02; T 5S R 11W SECTION 7, Seward Meridian, AK; Off of Trail Mountain Rd in the community of Fritz Creek; ESN 202	AURORA CIR	COLD FOOT CIR	AR39
b. Aurora Ave dedicated within KN 78-103 Resubdivision of Homestead Subdivision & KN 85-139 Cohoe King Subdivision; T 3N R 12W SECTIONS 25 & 35, Seward Meridian, AK; Off of Cohoe Loop Rd in the community of Cohoe; ESN 302	AURORA AVE	<i>Retained by Planning Commission</i>	KS12

c. Aurora St dedicated within KN 76-49 Falls Creek Subdivision & HM 2000-39 Osemore Subdivision; T 1N R 12W SECTION 8, Seward Meridian, AK; off of Falls Creek Rd in the community of Clam Gulch; ESN 302	AURORA ST	BOARD ST	NL02
d. Aurora Ct dedicated within KN 80-130 Aurora Harbor Subdivision; T 5N R10W SECTION 19; Seward Meridian, AK; Off of Harbor Dr in the community of Ridgeway; ESN 302	AURORA CT	RETREAT CT	KR18
e. Aurora Dr originally dedicated unnamed within K-1320 Aurora Heights & then portions were dedicated and named Birchwood Loop Rd by K-1480 North Kenai Road Sub No 1 and KN 79-16 Rector Subdivision & other portions were dedicated and named Martille Ave by KN 78-14 Rector Subdivision and KN 83-44 Don's Place Subdivision & other portions were dedicated and named Aurora Dr by KN 80-112 Birch Lake Hills Subdivision No 2 and KN 85-62 Birch Lake Hills Subdivision No 3 and KN 95-59 McGahan Industrial Airpark Subdivision No 1 and KN 2000-74 Ironwood Subdivision; The portions named Birchwood Loop Rd and Martille Ave were renamed Aurora Dr by SN 1997-05; T 7N R 12W SECTION 1 & T 7N R 11W SECTION 6, Seward Meridian, AK ; off of Nurphy St in the community of Nikiski; ESN 501	AURORA DR	REDISKE AVE	NK20 NK21

Section 2. That according to Kenai Peninsula Borough Code of Ordinance 14.10.030, the official ~~street~~ name map, 1:500 scale series base maps, Anchor River 39, Ninilchik 02, Kenai River 18 & Nikiski 20 and 21, is hereby amended to reflect these changes.

Section 3. That the map showing the location of the renamed rights-of-way be attached to, and made a permanent part of this resolution.

Section 4. That this Resolution takes effect immediately upon adoption.

ADOPTED BY THE PLANNING COMMISSION OF THE KENAI PENINSULA BOROUGH
THIS 10 DAY OF May 2010.



Phil Bryson, Chairperson
Planning Commission

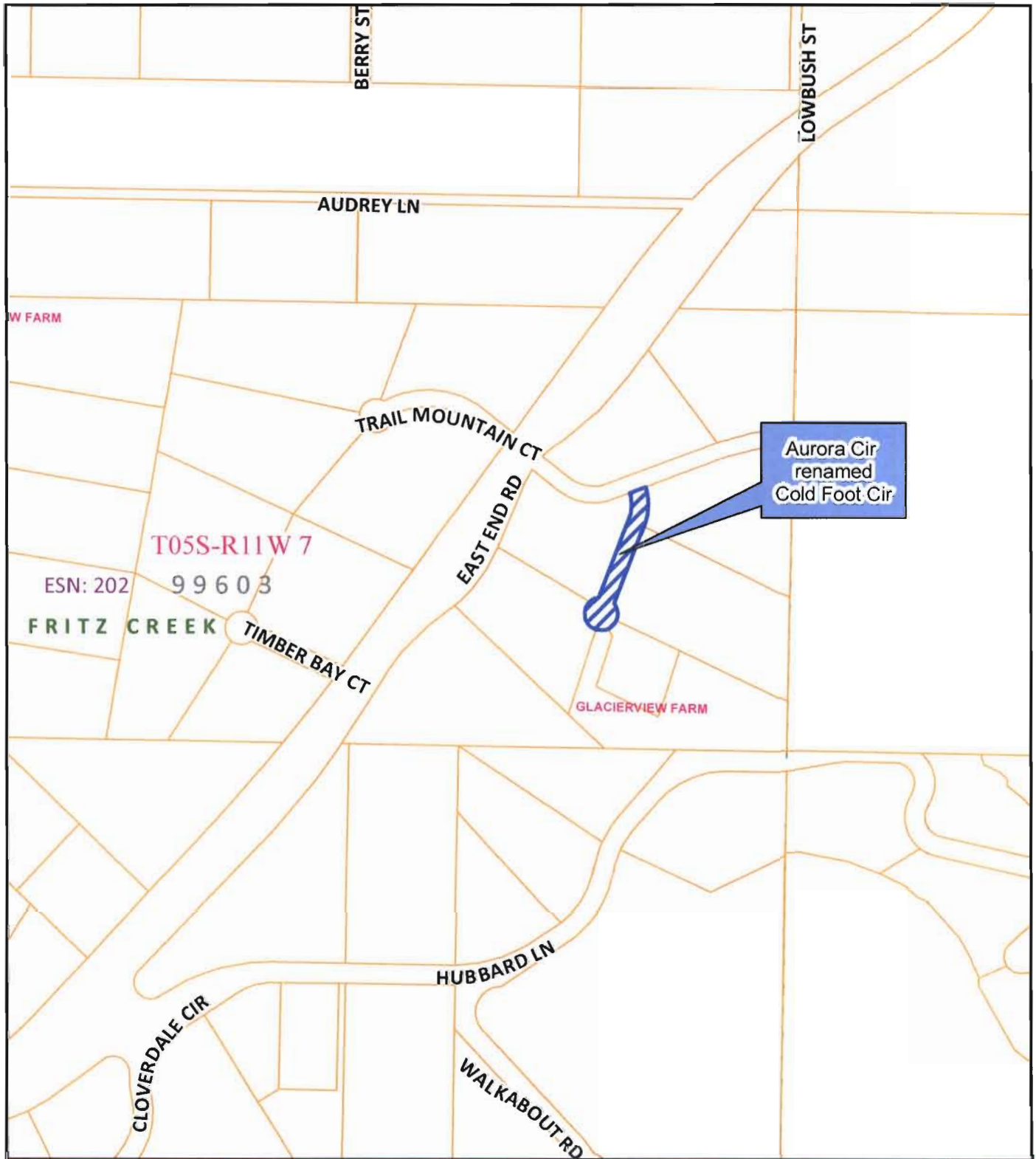
State of Alaska
Kenai Peninsula Borough

Signed and sworn to (or affirmed) in my presence this 10 day of May
2010 by Philip Bryson.

Patricia Hartley
Notary Public

My Commission expires 3-7-13





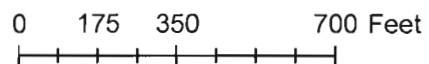
The information depicted hereon is for a graphical representation only of best available sources. The Kenai Peninsula Borough assumes no responsibility for any errors on this map.

04/27/2010

Kenai Peninsula Borough Planning Commission

Street Name Resolution 2010-06

Aurora Cir to Cold Foot Cir





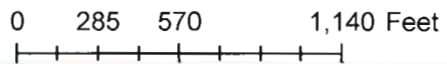
The information depicted hereon is for a graphical representation only of best available sources. The Kenai Peninsula Borough assumes no responsibility for any errors on this map.

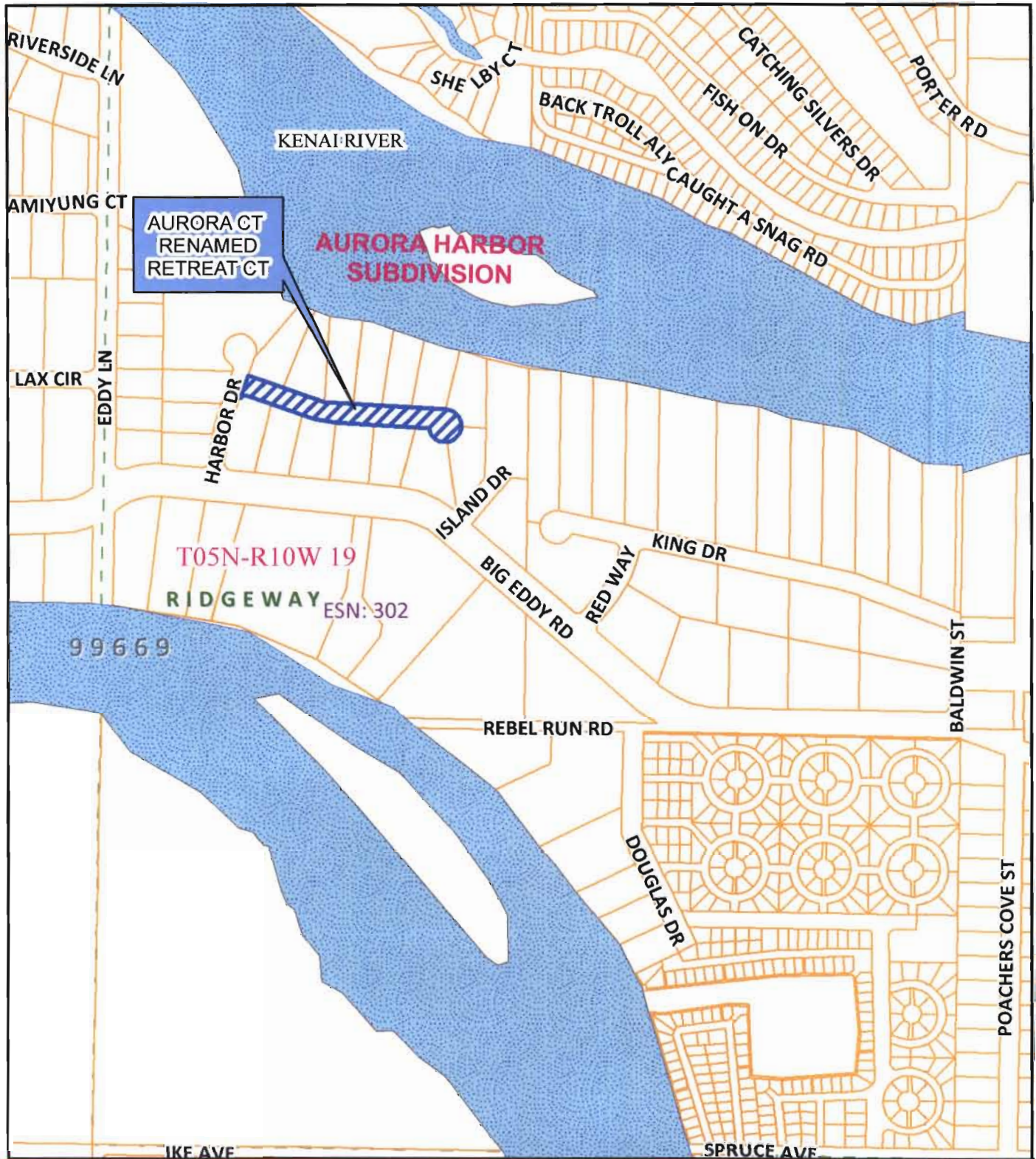
04/27/2010

Kenai Peninsula Borough Planning Commission

Street Name Resolution 2010-06

Aurora St to Board St






The information depicted hereon is for a graphical representation only of best available sources. The Kenai Peninsula Borough assumes no responsibility for any errors on this map.

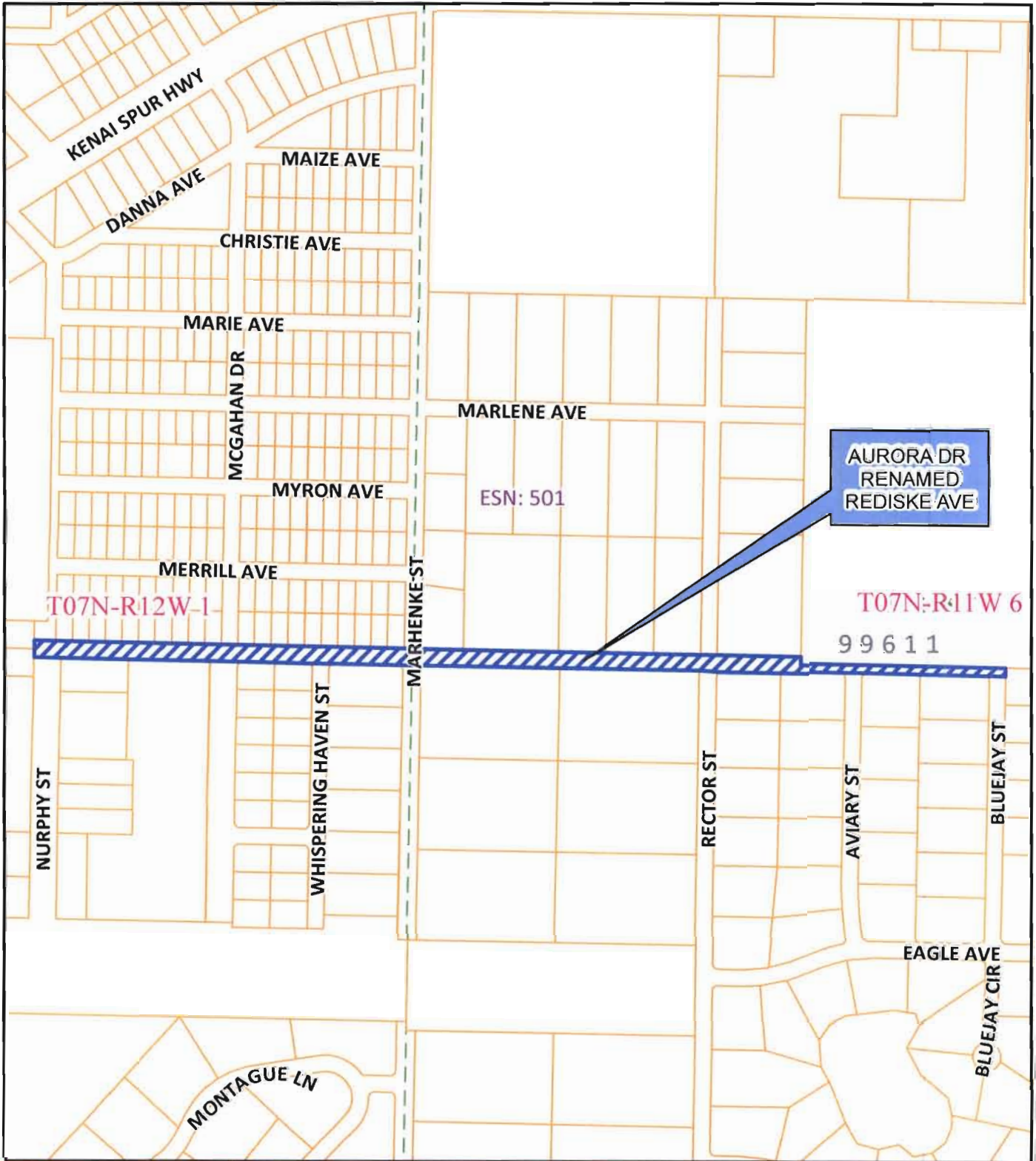
04/27/2010

Kenai Peninsula Borough Planning Commission

Street Name Resolution 2010-06

Aurora Ct to Retreat Ct





The information depicted hereon is for a graphical representation only of best available sources. The Kenai Peninsula Borough assumes no responsibility for any errors on this map.

04/27/2010

Kenai Peninsula Borough Planning Commission

Street Name Resolution 2010-06

Aurora Dr to Rediske Ave

