

KENAI PENINSULA BOROUGH
PLANNING COMMISSION RESOLUTION

RESOLUTION SN 2010-05

RENAMING CERTAIN PUBLIC RIGHTS-OF-WAY WITHIN SECTION 26, T3N, R12W; WITHIN
EMERGENCY SERVICE NUMBER (ESN) 302

RENAMING CERTAIN PUBLIC RIGHTS-OF-WAY WITHIN SECTION 13, T5S, R12W; WITHIN
EMERGENCY SERVICE NUMBER (ESN) 202

RENAMING CERTAIN PUBLIC RIGHTS-OF-WAY WITHIN SECTION 25, T7N, R12W; WITHIN
EMERGENCY SERVICE NUMBER (ESN) 501

WHEREAS, a procedure has been developed to help implement the Enhanced 9-1-1 Street Naming and Addressing project; and

WHEREAS, eliminating duplicate and sound-alike street names will enable 9-1-1 Emergency Services to respond to emergencies in an efficient timely manner, thereby avoiding delays in providing necessary emergency services; and

WHEREAS, on April 12, 2010 public hearings were held by the Kenai Peninsula Borough Planning Commission to address all concerns about the proposed street name changes; and

WHEREAS, Chapter 14.10 of the Kenai Peninsula Borough Code of Ordinances authorizes the Planning Commission to accomplish street name changes by Resolution.

NOW, THEREFORE, BE IT RESOLVED BY THE PLANNING COMMISSION OF THE KENAI PENINSULA BOROUGH:

Section 1. That the rights-of-way listed below is renamed as follows:

DESCRIPTION	FROM	TO	BASE MAP
a. Sunshine Ct dedicated within KN 76-156 Herrin Subdivision; T 3N R 12W SECTION 26, Seward Meridian, AK; off of Lost St in the community of Cohoe; ESN 302	SUNSHINE CT	BLITHE CT	KS12
b. Sunshine Pl dedicated within HM 82-66 Old Pioneer & HM 83-131 Old Pioneer No 2; T 4S R15W SECTION 23, Seward Meridian, AK; off of Cape Ninilchik Ave in the community of Anchor Point; ESN 401	SUNSHINE PL	<i>Postponed (to be brought back by staff)</i>	AR29
c. Sunshine St dedicated within HM 83-105 Buttermilk Meadows Two; T 5S R 12W SECTION 13, Seward Meridian, AK; off of Buttermilk Ave in the community of Fritz Creek; ESN 202	SUNSHINE ST	LIGHTHEARTED ST	AR38


<p>d. Sunshine St dedicated within KN 76-72 Sunshine Estates, KN 76-131 Ruth Haven Estates, & KN 95-78 Shamrock Subdivision No 1; T 7N R 12W SECTION 25, Seward Meridian, AK; off of Hold Lamplight Rd in the community of Nikiski; ESN 501</p>	<p>SUNSHINE ST</p>	<p>EFFIE ST</p>	<p>NK26</p>
--	--------------------	-----------------	-------------

Section 2. That according to Kenai Peninsula Borough Code of Ordinance 14.10.030, the official street name map, 1:500 scale series base maps, Kasilof 12, Anchor River 38 & Nikiski 26, is hereby amended to reflect these changes.

Section 3. That the map showing the location of the renamed rights-of-way be attached to, and made a permanent part of this resolution.


Section 4. That this Resolution takes effect immediately upon adoption.

ADOPTED BY THE PLANNING COMMISSION OF THE KENAI PENINSULA BOROUGH
THIS 26 DAY OF April 2010.

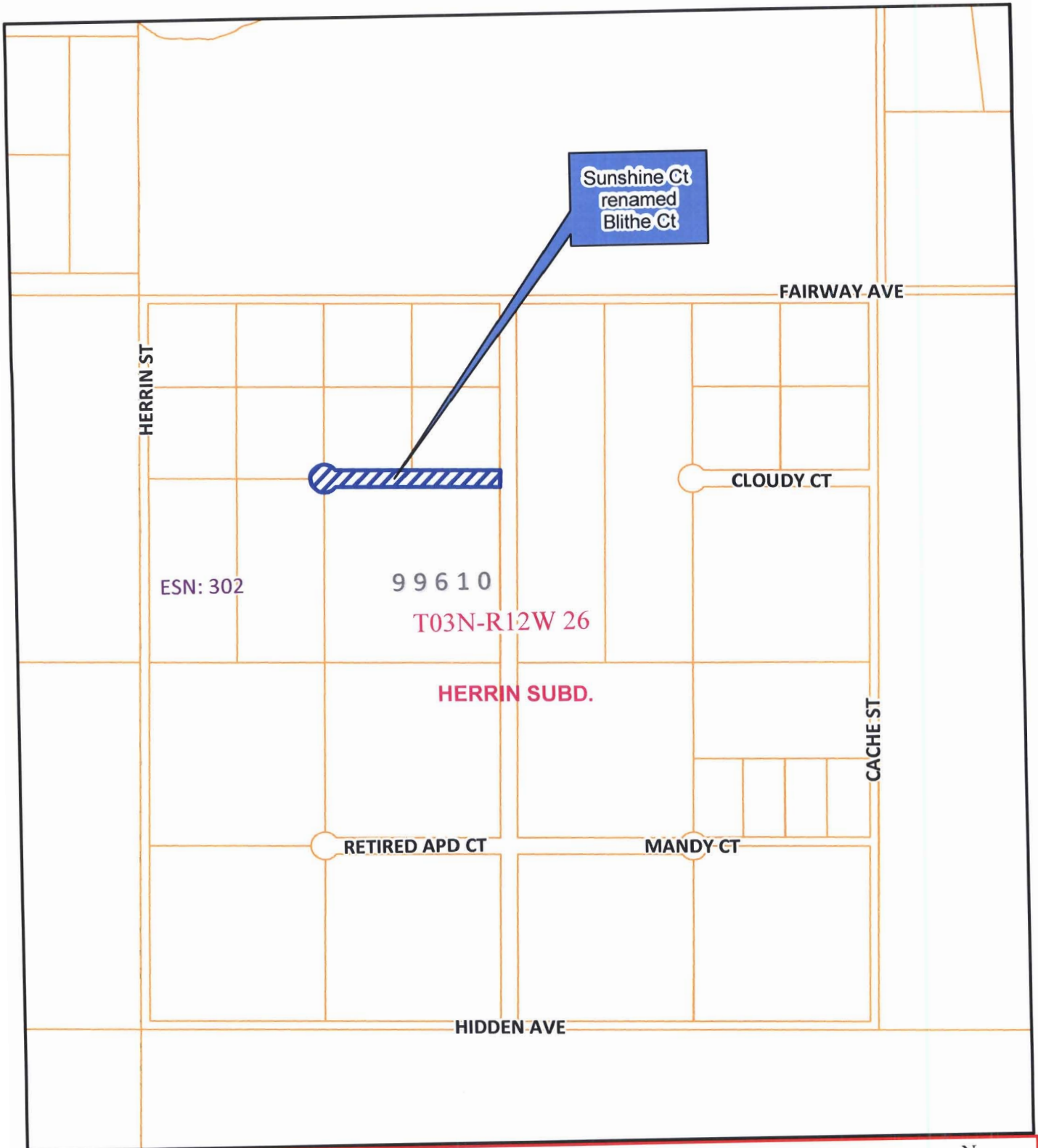

Phil Bryson, Chairperson
Planning Commission

State of Alaska
Kenai Peninsula Borough

Signed and sworn to (or affirmed) in my presence this 26 day of April
2010 by Phil Bryson.


Notary Public

My Commission expires 3-7-13




The information depicted hereon is for a graphical representation only of best available sources. The Kenai Peninsula Borough assumes no responsibility for any errors on this map.

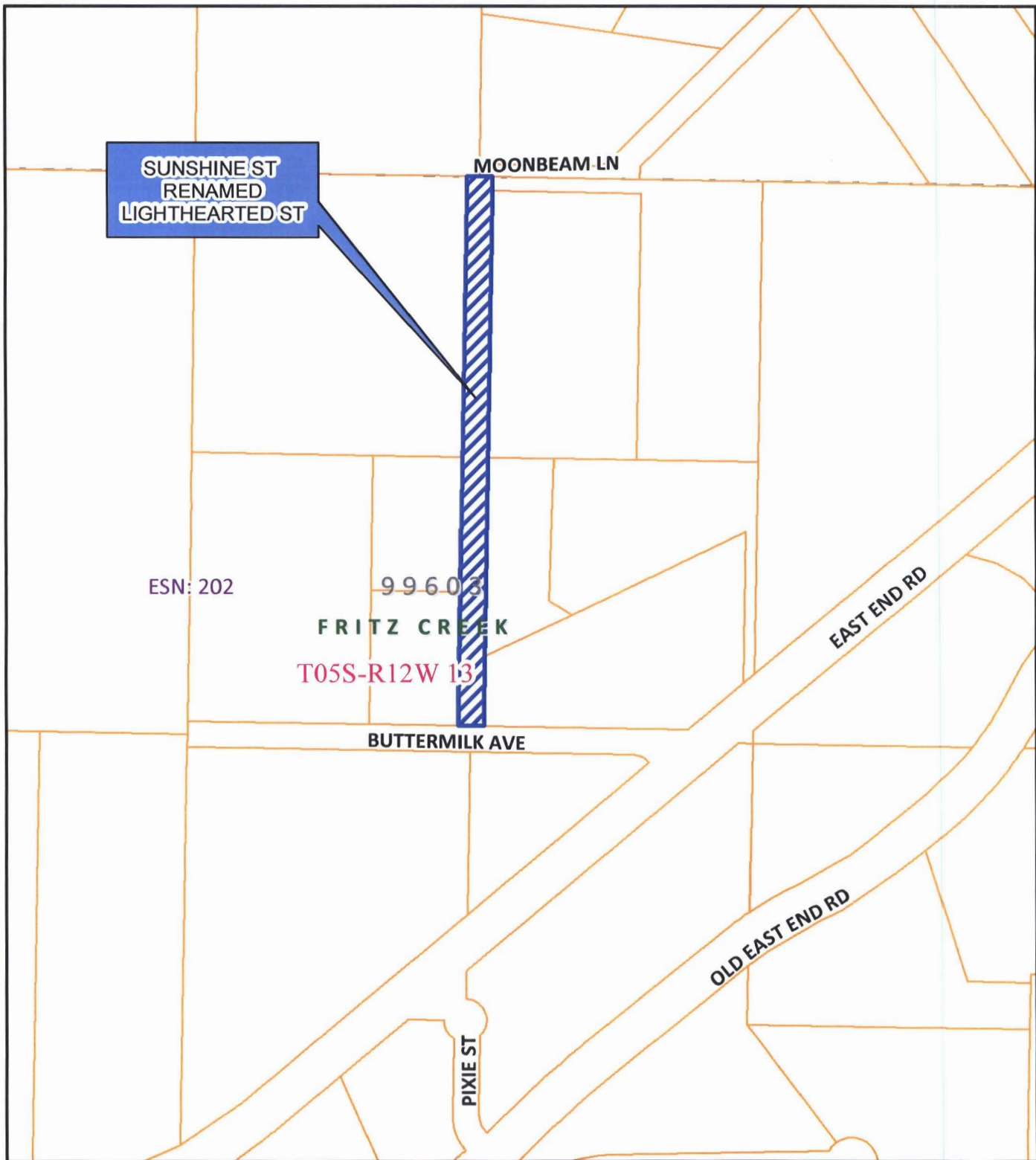
04/14/2010

Kenai Peninsula Borough Planning Commission

Street Name Resolution 2010-05

Sunshine Ct to Blithe Ct





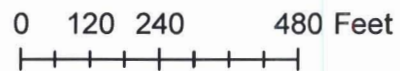
The information depicted hereon is for a graphical representation only of best available sources. The Kenai Peninsula Borough assumes no responsibility for any errors on this map.

04/14/2010

Kenai Peninsula Borough Planning Commission

Street Name Resolution 2010-05

Sunshine St to Lighthearted St





The information depicted hereon is for a graphical representation only of best available sources. The Kenai Peninsula Borough assumes no responsibility for any errors on this map.

04/14/2010

Kenai Peninsula Borough Planning Commission

Street Name Resolution 2010-05

Sunshine St to Effie St

