

**KENAI PENINSULA BOROUGH
PLANNING COMMISSION RESOLUTION**

RESOLUTION SN 2010-03

**NAMING AN UNNAMED ROAD THROUGH KENAI PENINSULA BOROUGH PARCEL
01302013; T 8N R 11W SECTION 22, SEWARD MERIDIAN, KN NE1/4 EXCLUDING E1/2
NE1/4 NE1/4; ESN 501**

WHEREAS, a request has been received to name an unnamed road; and

WHEREAS, on March 8, 2010, a public hearing was held by the Kenai Peninsula Borough Planning Commission to address all concerns about the proposed road name; and

WHEREAS, per KPB 14.10.060, private streets may be officially named by the Planning Commission upon finding that special circumstances merit a name assignment and that the public interest is not harmed; and

Findings

1. The goal of 911 Street Naming and Addressing Methods is to enable 911 Emergency Services to respond to emergencies in an efficient timely manner, thereby avoiding delays in providing necessary emergency services.
2. By following the Street Naming Procedures Process the unnamed road can be officially entered into the MSAG.
3. The unnamed road is constructed and in use.
4. Naming the unnamed road will allow emergency services to more easily locate the property owners in Huhndorf Subdivision.
5. The new name is in compliance with KPB 14.10 and 911 Street Naming and Addressing Methods.
6. Naming the unnamed road will not be detrimental to the public interest.

WHEREAS, per KPB 14.10.060, the naming of the unnamed road will not constitute a legal dedication for public right-of-way or for road maintenance purposes; and

WHEREAS, Chapter 14.10 of the Kenai Peninsula Borough Code of Ordinances authorizes the Planning Commission to accomplish street name requests by Resolution.

NOW, THEREFORE, BE IT RESOLVED BY THE PLANNING COMMISSION OF THE KENAI PENINSULA BOROUGH:

Section 1. That the unnamed road listed below is named as follows:

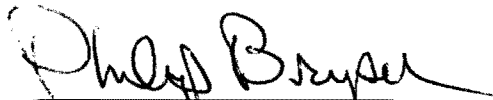
DESCRIPTION	FROM	TO	BASE MAP
a. Unnamed RD through Kenai Peninsula Borough Parcel 01302013; T 8N R 11W SECTION 22, Seward Meridian KN NE1/4 EXCLUDING E1/2 NE1/4 NE1/4; ESN 501	Unnamed Road	KISHKA ST	NK16

Section 2. That according to Kenai Peninsula Borough Code of Ordinance 14.10.030, the official street name map, 1:500 scale, Nikiski Series Base Map 16 is hereby amended to reflect this change.

Section 3. That the map showing the location of the named road be attached to, and made a permanent part of this resolution.


Section 4. That this Resolution takes effect immediately upon adoption.


ADOPTED BY THE PLANNING COMMISSION OF THE KENAI PENINSULA BOROUGH
THIS 22 DAY OF March 2010.


Philip Bryson, Chairperson
Planning Commission

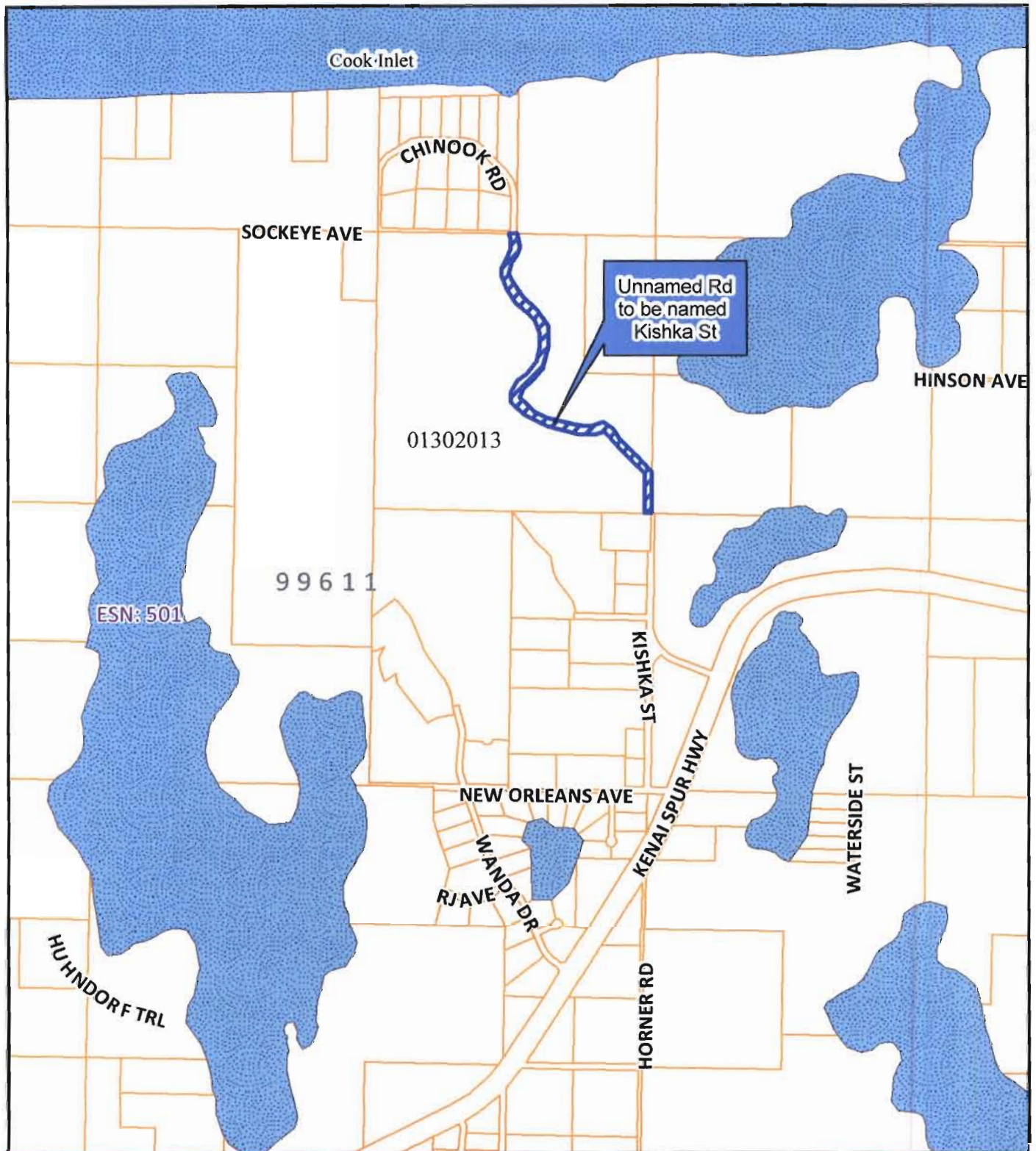
State of Alaska
Kenai Peninsula Borough

Signed and sworn to (or affirmed) in my presence this 22 day of March
2010 by Philip Bryson.


Notary Public



My Commission expires 3-7-13



Kenai Peninsula Borough Planning Commission

Street Name Resolution 2010-03

Unnamed Rd to Kishka St



The information depicted hereon is for a graphical representation only of best available sources. The Kenai Peninsula Borough assumes no responsibility for any errors on this map.

03/09/2010

