

KENAI PENINSULA BOROUGH
PLANNING COMMISSION RESOLUTION

RESOLUTION SN 2010-02

RENAMING CERTAIN PUBLIC RIGHTS-OF-WAY WITHIN SECTIONS 20 & 29, T5N, R8W;
WITHIN EMERGENCY SERVICE NUMBER (ESN) 302

WHEREAS, a procedure has been developed to help implement the Enhanced 9-1-1 Street Naming and Addressing project; and

WHEREAS, eliminating duplicate and sound-alike street names will enable 9-1-1 Emergency Services to respond to emergencies in an efficient timely manner, thereby avoiding delays in providing necessary emergency services; and

WHEREAS, on February 8, 2010 public hearings were held by the Kenai Peninsula Borough Planning Commission to address all concerns about the proposed street name changes; and

WHEREAS, Chapter 14.10 of the Kenai Peninsula Borough Code of Ordinances authorizes the Planning Commission to accomplish street name changes by Resolution.

NOW, THEREFORE, BE IT RESOLVED BY THE PLANNING COMMISSION OF THE KENAI PENINSULA BOROUGH:

Section 1. That the right-of-way listed below is renamed as follows:


DESCRIPTION	FROM	TO	BASE MAP
a. GLACIER BLUE ST dedicated by plats KN75-5 Skuse-Petersen Subdivision, KN75-51 Ferguson Subdivision, KN76-40 Martin Acres Subdivision, KN76-173 King Rapids Subdivision, KN77-71 Brown's Lakeview Subdivision, KN77-166 Browns Lake Subdivision Resub Lots 1 2 3 5 7 & 8 Lot 1-A, & KN86-14 North Shore Ridge Subdivision; T 5N R 8W SECTION 20 & 29, Seward Meridian, AK; Off of the Salmon Run Dr. in the Funny River Community; ESN 302	GLACIER BLUE ST (SOUTH)	SIRIUS ST	KR14

Section 2. That according to Kenai Peninsula Borough Code of Ordinance 14.10.030, the official street name map, 1:500 scale series base map, Kenai River 14, is hereby amended to reflect these changes.

Section 3. That the map showing the location of the renamed rights-of-way be attached to, and made a permanent part of this resolution.

Section 4. That this Resolution takes effect immediately upon adoption.


ADOPTED BY THE PLANNING COMMISSION OF THE KENAI PENINSULA BOROUGH
THIS 22 DAY OF February 2010.


Philip Bryson
Planning Commission

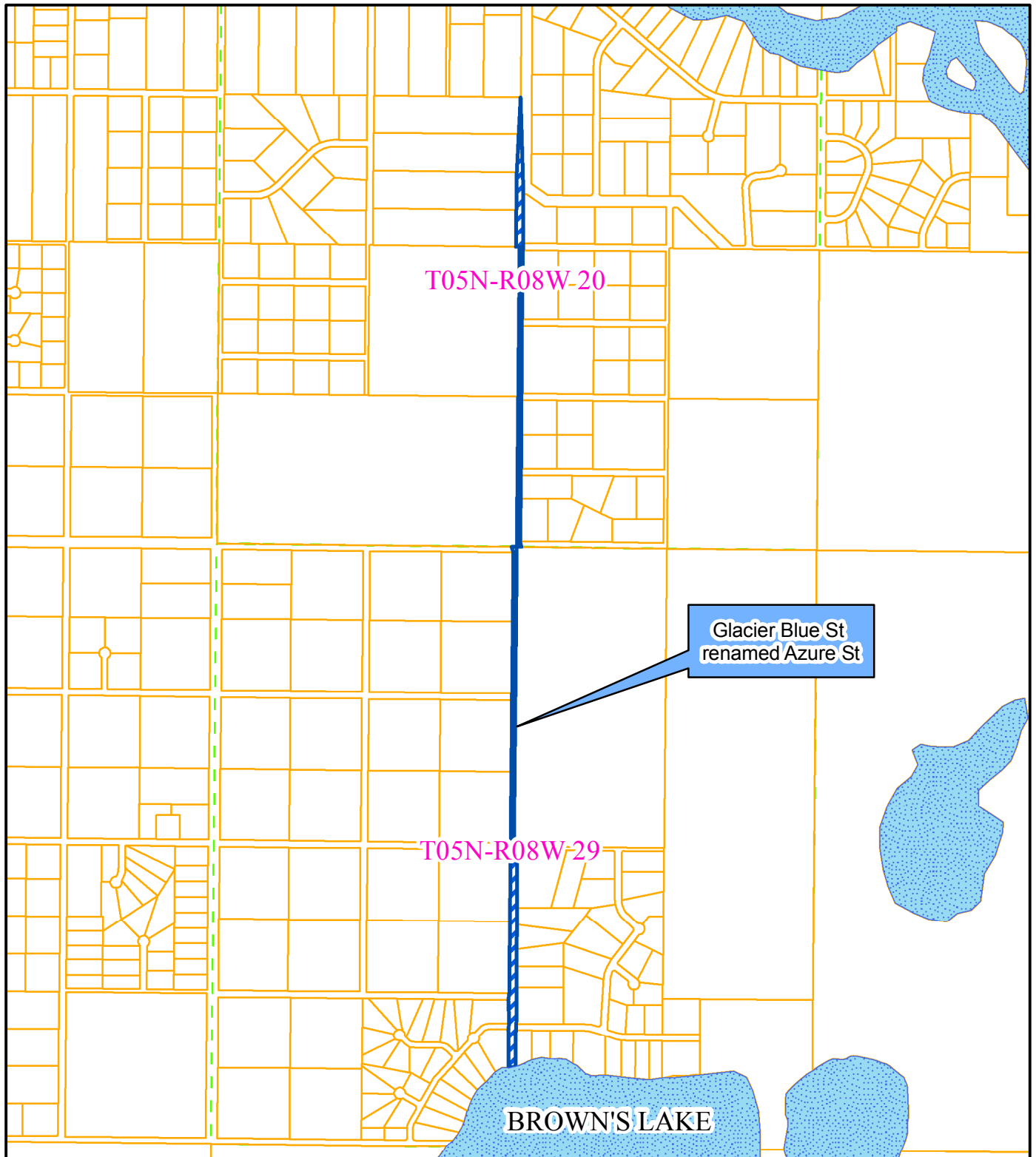
State of Alaska
Kenai Peninsula Borough

Signed and sworn to (or affirmed) in my presence this 22 day of February
2010 by Philip Bryson


Notary Public



My Commission expires 3-7-13



The information depicted hereon is for a graphical representation only of best available sources. The Kenai Peninsula Borough assumes no responsibility for any errors on this map.

01/04/2010

Kenai Peninsula Borough Planning Commission

Street Name Change Resolution 2010-02

Glacier Blue St to Azure St.

