

**KENAI PENINSULA BOROUGH
PLANNING COMMISSION RESOLUTION**

RESOLUTION SN 2010-01

**RENAMING CERTAIN PUBLIC RIGHTS-OF-WAY WITHIN SECTIONS 30 & 31, T3N, R11W;
WITHIN EMERGENCY SERVICE NUMBER (ESN) 302**

**RENAMING CERTAIN PUBLIC RIGHTS-OF-WAY WITHIN SECTIONS 5, 6, 7, & 8, T3S, R14W;
WITHIN EMERGENCY SERVICE NUMBER (ESN) 451**

**RENAMING CERTAIN PUBLIC RIGHTS-OF-WAY WITHIN SECTIONS 1, 11 & 12, T4S, R15W;
WITHIN EMERGENCY SERVICE NUMBER (ESN) 401**

WHEREAS, a procedure has been developed to help implement the Enhanced 9-1-1 Street Naming and Addressing project; and

WHEREAS, eliminating duplicate and sound-alike street names will enable 9-1-1 Emergency Services to respond to emergencies in an efficient timely manner, thereby avoiding delays in providing necessary emergency services; and

WHEREAS, on January 25, 2010 public hearings were held by the Kenai Peninsula Borough Planning Commission to address all concerns about the proposed street name changes; and

WHEREAS, Chapter 14.10 of the Kenai Peninsula Borough Code of Ordinances authorizes the Planning Commission to accomplish street name changes by Resolution.

NOW, THEREFORE, BE IT RESOLVED BY THE PLANNING COMMISSION OF THE KENAI PENINSULA BOROUGH:

Section 1. That the rights-of-way listed below is renamed as follows:

DESCRIPTION	FROM	TO	BASE MAP
a. OLD STERLING HWY shown on plat KN78-31 Harlie A. Fellers Subdivision; T 3N R 11W SECTION 30, Seward Meridian, AK; Off of Pollard Loop Rd in the Kasilof Community; ESN 302	OLD STERLING HWY	MERCANTILE AVE	KS11
b. OLD STERLING HWY shown on plats KN83-120 Thompson's Grove & KN90-32 Alaska State Cadastral Survey; T 3N R 11W SECTION 31, Seward Meridian, AK; Off of the Sterling Hwy in the Cohoe Community; ESN 302	OLD STERLING HWY	BUS BARN LN	KS11
c. OLD STERLING HWY partially shown on plats HM78-77 Big Valley	OLD STERLING HWY (EAST)	SHEGOTA LOOP	NL40

Subdivision & HM96-6 Noble Acres; T 3S R 14W SECTION 05, Seward Meridian, AK; Off of the Sterling Hwy in the Happy Valley Community; ESN 451			
d. OLD STERLING HWY starting on the West side of the Sterling Hwy at mile 143.4 and returning to the Sterling Hwy at mile 144.4; T 3S R 14W SECTIONS 5, 6, 7, & 8, Seward Meridian, AK; Off of the Sterling Hwy in the Happy Valley Community; ESN 451	OLD STERLING HWY (WEST TOP PORTION) OLD STERLING HWY (WEST BOTTOM PORTION)	LOFTY HEIGHTS CT HANKS MILL RD	NL41
e. OLD STERLING HWY starting on the West side of the Sterling Hwy at mile 150.8 and returning to the Sterling Hwy at mile 151.1; T 4S R 15W SECTIONS 1 & 12, Seward Meridian, AK; Off of the Sterling Hwy in the Happy Valley/ Anchor Point Communities; ESN 401	OLD STERLING HWY (NORTH)	SEASONAL LOOP	AR01
f. OLD STERLING HWY shown on plat HM2000-66 Terra Firma Subdivision; T 4S R 15W SECTION 11, Seward Meridian, AK; Off of the Sterling Hwy in the Anchor Point Community; ESN 401	OLD STERLING HWY (EAST)	SLUICE WAY	AR01
g. OLD STERLING HWY partially shown on plat HM79-134 Stariski Park 1979 Addition; T 4S R 15W SECTION 11, Seward Meridian, AK; Off of the Sterling Hwy in the Anchor Point Community; ESN 401	OLD STERLING HWY (WEST)	<i>Postponed to be brought back by staff</i>	

Section 2. That according to Kenai Peninsula Borough Code of Ordinance 14.10.030, the official street name map, 1:500 scale series base maps, Kasilof 11, Ninilchik 40 & 41, & Anchor River 01, are hereby amended to reflect these changes.

Section 3. That the map showing the location of the renamed rights-of-way be attached to, and made a permanent part of this resolution.

Section 4. That this Resolution takes effect immediately upon adoption.


ADOPTED BY THE PLANNING COMMISSION OF THE KENAI PENINSULA BOROUGH
THIS 8 DAY OF February 2010.


Phil Bryson, Chairperson
Planning Commission

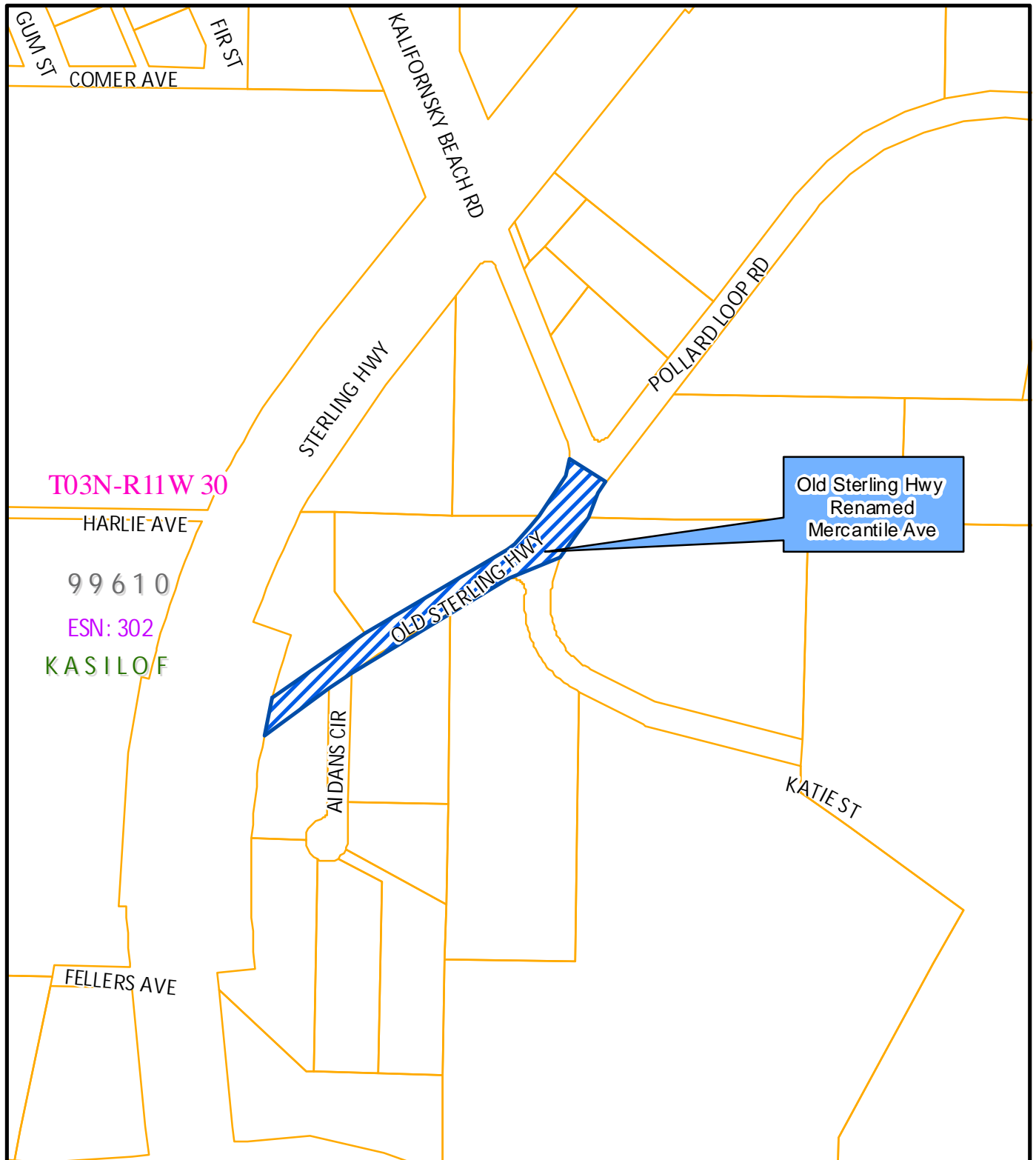
State of Alaska
Kenai Peninsula Borough

Signed and sworn to (or affirmed) in my presence this 8 day of February
2010 by Philip Bryson

Patricia Hartley
Notary Public



My Commission expires 3-7-13



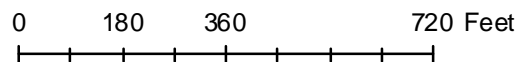

The information depicted hereon is for a graphical representation only of best available sources. The Kenai Peninsula Borough assumes no responsibility for any errors on this map.

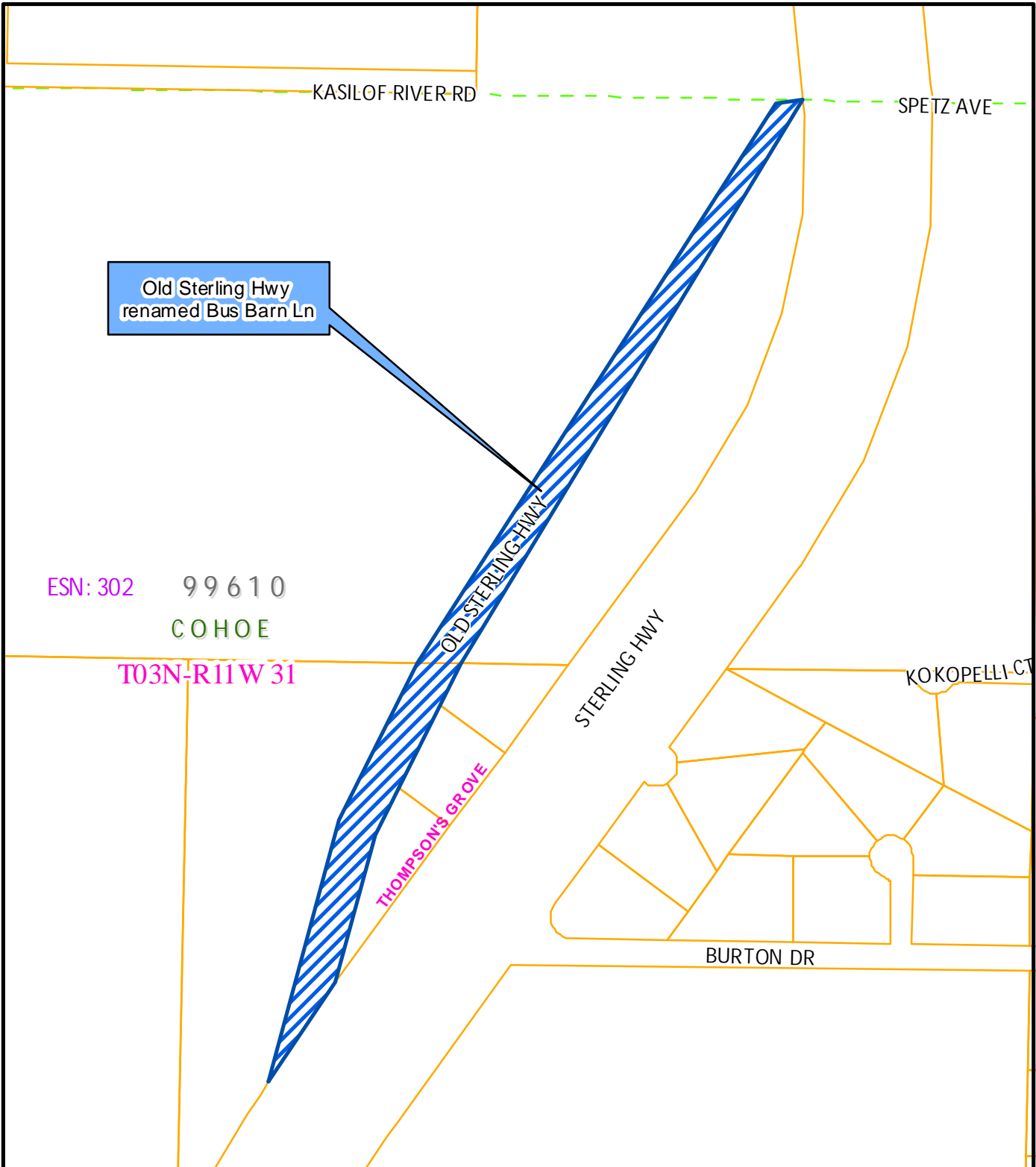
01/26/2010

Kenai Peninsula Borough Planning Commission

Street Name Change Resolution 2010-01

Old Sterling Hwy to Mercantile Ave





Kenai Peninsula Borough Planning Commission

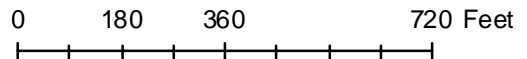
Street Name Change Resolution 2010-01

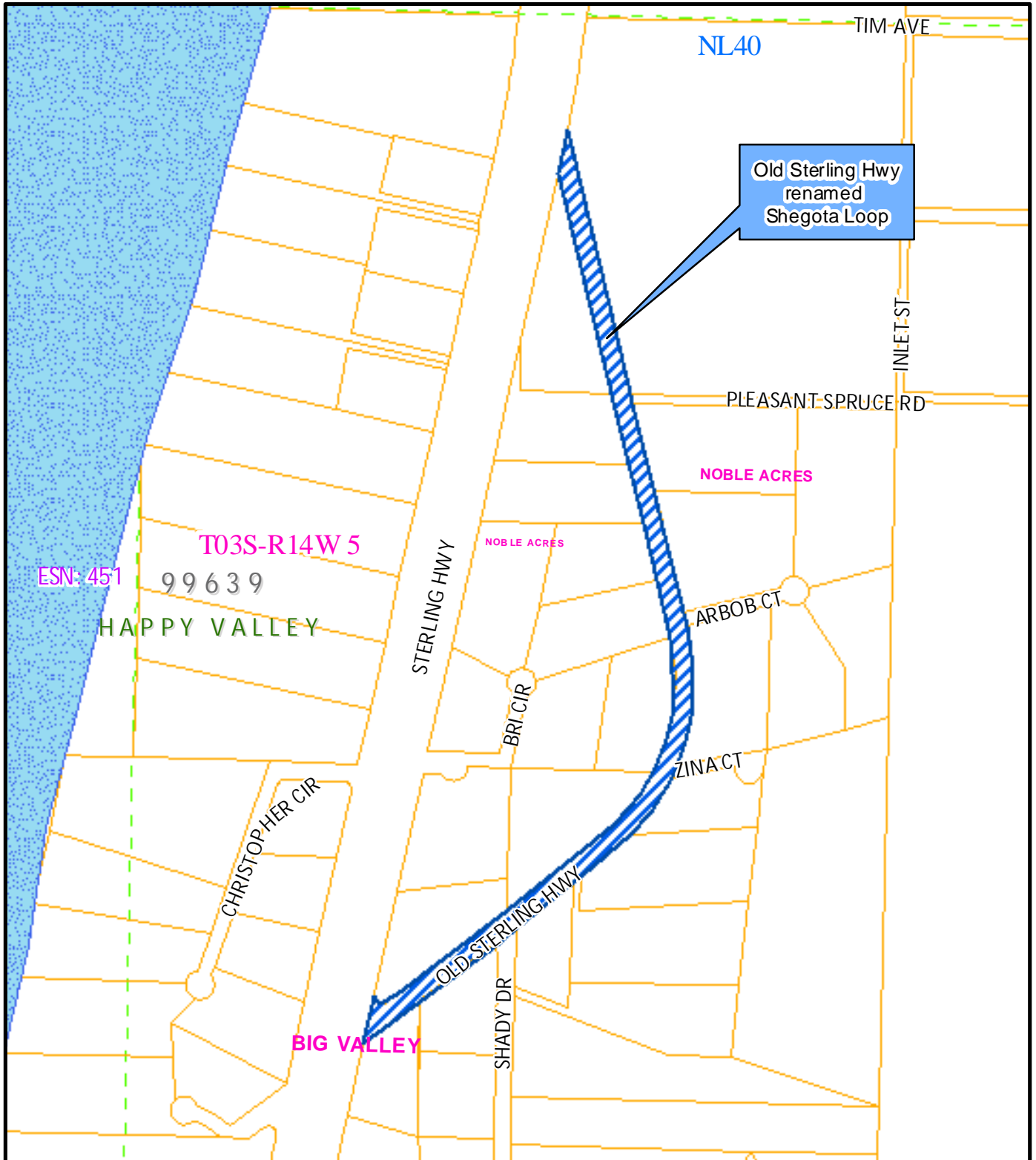
Old Sterling Hwy to Bus Barn Ln



The information depicted hereon is for a graphical representation only of best available sources. The Kenai Peninsula Borough assumes no responsibility for any errors on this map.

01/26/2010







The information depicted hereon is for a graphical representation only of best available sources. The Kenai Peninsula Borough assumes no responsibility for any errors on this map.

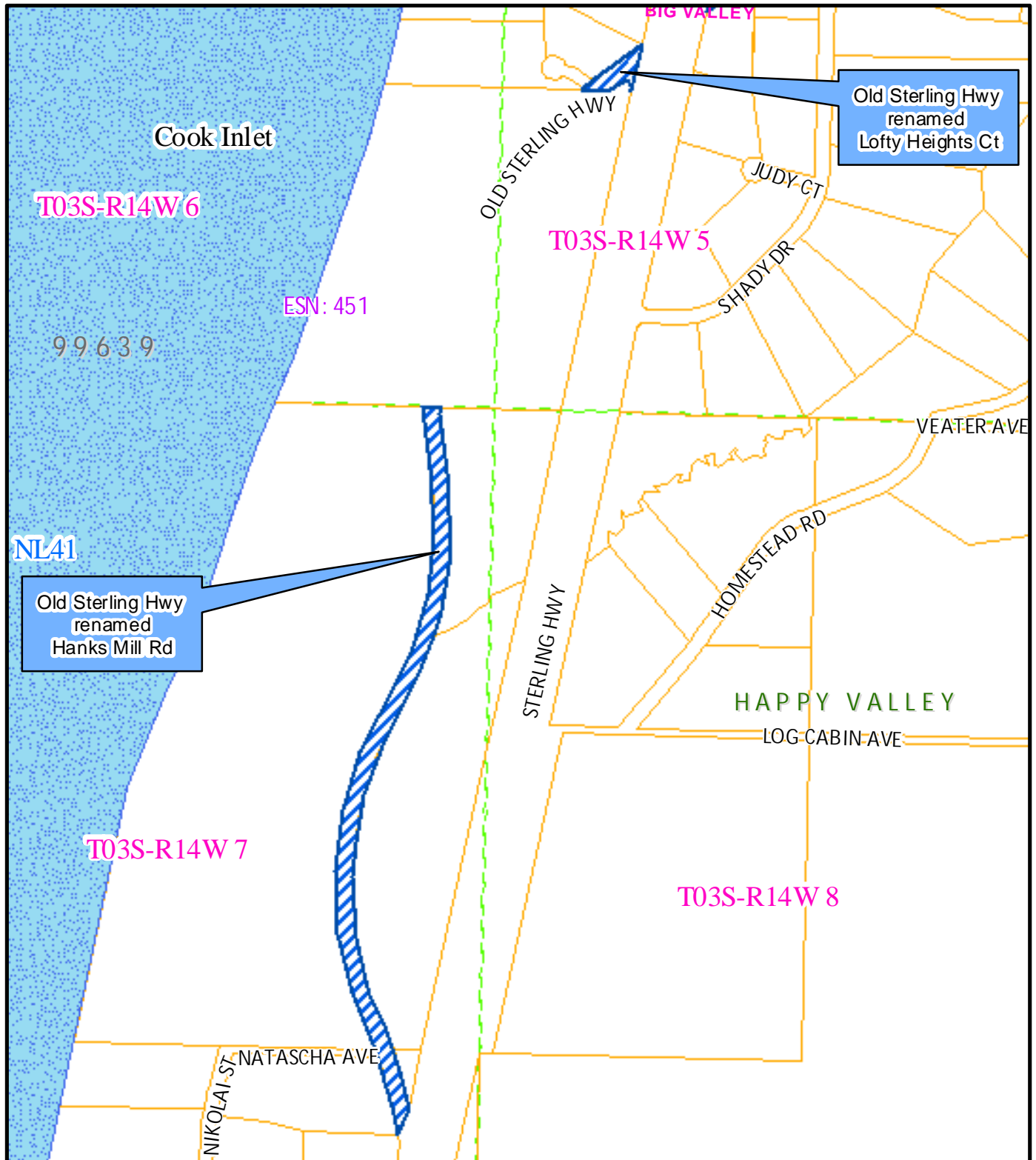
01/26/2010

Kenai Peninsula Borough Planning Commission

Street Name Change Resolution 2010-01

Old Sterling Hwy to Shegota Loop






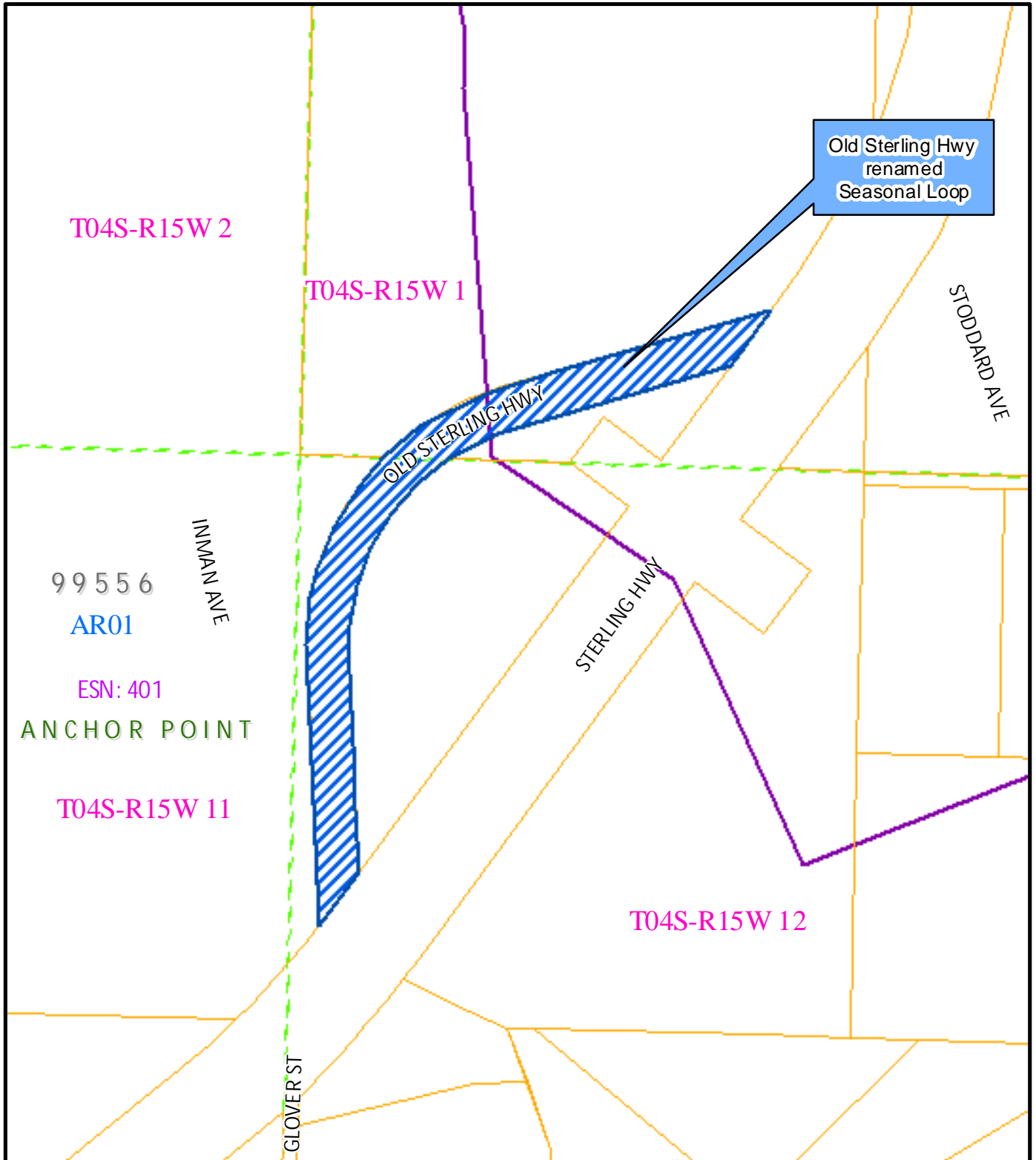
The information depicted hereon is for a graphical representation only of best available sources. The Kenai Peninsula Borough assumes no responsibility for any errors on this map.

01/26/2010

Kenai Peninsula Borough Planning Commission
Street Name Resolution 2010-01

Old Sterling Hwy to Lofty Heights Ct
Old Sterling Hwy to Hanks Mill Rd






The information depicted hereon is for a graphical representation only of best available sources. The Kenai Peninsula Borough assumes no responsibility for any errors on this map.

01/26/2010


Kenai Peninsula Borough Planning Commission

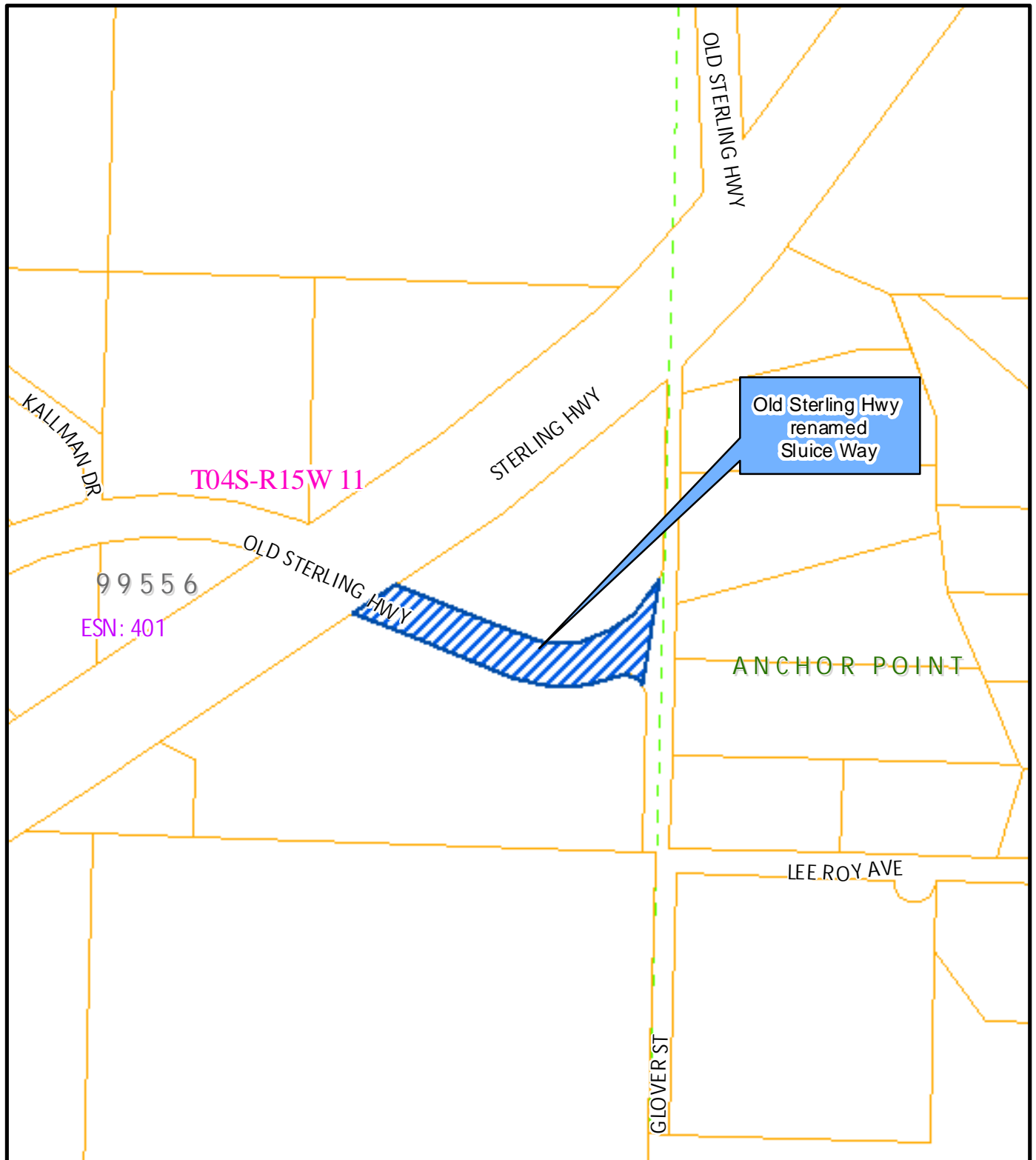
Street Name Change Resolution SN 2010-01

Old Sterling Hwy to Seasonal Loop



0 145 290 580 Feet





The information depicted hereon is for a graphical representation only of best available sources. The Kenai Peninsula Borough assumes no responsibility for any errors on this map.

01/26/2010

Kenai Peninsula Borough Planning Commission

Street Name Change Resolution SN 2010-01

Old Sterling Hwy to Sluice Way

