

**KENAI PENINSULA BOROUGH
PLANNING COMMISSION RESOLUTION**

RESOLUTION SN 2009-06

**RENAMING CERTAIN PUBLIC RIGHTS-OF-WAY WITHIN SECTION 23, T4N, R11W; WITHIN
EMERGENCY SERVICE NUMBER (ESN) 302**

**RENAMING CERTAIN PUBLIC RIGHTS-OF-WAY WITHIN SECTION 02, T5S, R14W; WITHIN
EMERGENCY SERVICE NUMBER (ESN) 401**

**RENAMING CERTAIN PUBLIC RIGHTS-OF-WAY WITHIN SECTION 10, T2S, R14W; WITHIN
EMERGENCY SERVICE NUMBER (ESN) 451**

WHEREAS, a procedure has been developed to help implement the Enhanced 9-1-1 Street Naming and Addressing project; and

WHEREAS, eliminating duplicate and sound-alike street names will enable 9-1-1 Emergency Services to respond to emergencies in an efficient timely manner, thereby avoiding delays in providing necessary emergency services; and

WHEREAS, on April 27, 2009 public hearings were held by the Kenai Peninsula Borough Planning Commission to address all concerns about the proposed street name changes; and

WHEREAS, Chapter 14.10 of the Kenai Peninsula Borough Code of Ordinances authorizes the Planning Commission to accomplish street name changes by Resolution.

NOW, THEREFORE, BE IT RESOLVED BY THE PLANNING COMMISSION OF THE KENAI PENINSULA BOROUGH:

Section 1. That the rights-of-way listed below is renamed as follows:

	DESCRIPTION	FROM	TO	BASE MAP
a.	MEADOW AVE dedicated within Mountain Vista Estates (KN78-163); T 4N R 11W SECTION 23, Seward Meridian, AK; Off of Missing Link Rd in the Kalifornsky Community; ESN 302	MEADOW AVE	BRIGANTINE AVE	KS04
b.	MEADOW CIR dedicated within Hill Park Estates Unit 1 (HM76-50) & Hill Park Estates Unit 3 (HM78-126); T 5S R 14W SECTION 02, Seward Meridian, AK; Off of Knob Hill Rd in the Anchor Point Community; ESN 401	MEADOW CIR	SPIREA CIR	AR34


c. MEADOW ST dedicated within Sandhill Meadows Subdivision (HM77-83) & Picaso Tract B 1984 (HM84-46); T 2S R 14W SECTION 10, Seward Meridian, AK; Off of Deep Creek Rd in the Happy Valley Community; ESN 451	MEADOW ST	KAISER RD	NL26
--	-----------	-----------	------

Section 2. That according to Kenai Peninsula Borough Code of Ordinance 14.10.030, the official street name map, 1:500 scale base maps Kasilof 04, Anchor River 34, and Niniichik 26 are hereby amended to reflect these changes.

Section 3. That the map showing the location of the renamed rights-of-way be attached to, and made a permanent part of this resolution.


Section 4. That this Resolution takes effect immediately upon adoption.


ADOPTED BY THE PLANNING COMMISSION OF THE KENAI PENINSULA BOROUGH
THIS 11 DAY OF May 2009.


Philip Bryson, Chairperson
Planning Commission

State of Alaska
Kenai Peninsula Borough

Signed and sworn to (or affirmed) in my presence this 11 day of May
2009 by Philip Bryson.


Notary Public



My Commission expires 3-7-13