

**KENAI PENINSULA BOROUGH
PLANNING COMMISSION RESOLUTION**

RESOLUTION SN 2009-05

RENAMING CERTAIN PUBLIC RIGHTS-OF-WAY WITHIN SECTIONS 9 & 10, T6S, R14W;
WITHIN EMERGENCY SERVICE NUMBER (ESN) 202

RENAMING CERTAIN PUBLIC RIGHTS-OF-WAY WITHIN SECTIONS 27 & 34, T4S, R11W;
WITHIN EMERGENCY SERVICE NUMBER (ESN) 202

WHEREAS, a procedure has been developed to help implement the Enhanced 9-1-1 Street Naming and Addressing project; and

WHEREAS, eliminating duplicate and sound-alike street names will enable 9-1-1 Emergency Services to respond to emergencies in an efficient timely manner, thereby avoiding delays in providing necessary emergency services; and

WHEREAS, on April 13, 2009 public hearings were held by the Kenai Peninsula Borough Planning Commission to address all concerns about the proposed street name changes; and

WHEREAS, Chapter 14.10 of the Kenai Peninsula Borough Code of Ordinances authorizes the Planning Commission to accomplish street name changes by Resolution.

NOW, THEREFORE, BE IT RESOLVED BY THE PLANNING COMMISSION OF THE KENAI PENINSULA BOROUGH:


Section 1. That the rights-of-way listed below is renamed as follows:

DESCRIPTION	FROM	TO	BASE MAP
a. CIRROSTRATUS LOOP dedicated within Skyline Heights Estates (HM70-358), T 6S R 14W SECTION 09 & 10, Seward Meridian, AK; Off of Stratus Rd in the Diamond Ridge community; ESN 202	CIRROSTRATUS LOOP	a. NIMBUS AVE (northern portion) b. CUMULUS ST (eastern portion) c. CIRROSTRATUS AVE (southern portion)	AR67 AR68
b. UNNAMED 60' PUBLIC ROW dedicated within Tulin Skyline Heights Estates #2 (HM2008-90) T 6S R 14W SECTION 10, Seward Meridian, AK, Off of Cirrostratus Loop in the Diamond Ridge community; ESN 202	UNNAMED 60' PUBLIC ROW	CIRROSTRATUS AVE	AR68
c. FALLS CREEK RD dedicated within Morrison Golden Birch Estates (HM 78-51); Patsy's Creek (HM 80-59), & Falls Creek Estates Unit 2 (HM 83-100); T 4S R 11W SECTIONS 27 & 34, Seward Meridian, AK; Off of East	FALLS CREEK RD	<i>SPLIT</i> a. FALLS CREEK RD (retained on northern portion)	AR21

End Rd in the Fritz Creek Community; ESN 202		b. MORRISON DR (southern portion)	
---	--	--------------------------------------	--


- Section 2. That according to Kenai Peninsula Borough Code of Ordinance 14.10.030, the official street name map, 1:500 scale base maps Anchor River 21, 67, & 68 is hereby amended to reflect these changes.
- Section 3. That the map showing the location of the renamed rights-of-way be attached to, and made a permanent part of this resolution.
- Section 4. That this Resolution takes effect immediately upon adoption.


ADOPTED BY THE PLANNING COMMISSION OF THE KENAI PENINSULA BOROUGH
THIS 27 DAY OF April 2009.


Philip Bryson, Chairperson
Planning Commission

State of Alaska
Kenai Peninsula Borough

Signed and sworn to (or affirmed) in my presence this 27 day of April
2009 by Philip Bryson


Notary Public



My Commission Expires 3-7-13