

Cook Inlet

Mile 140

Mile 145

Happy Valley

Mile 150

Stelling Hwy

Mile 155

Anchor Point

Nikolaevsk

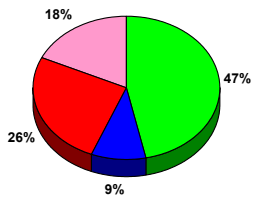
Mile 165



Vicinity Map

#### ANCHOR POINT-HAPPY VALLEY-NIKOLAEVSK

Ownership of Extreme and High Hazard Woody Fuels 73,160 Ac.

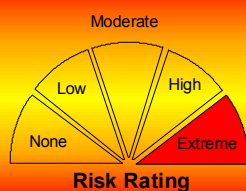



- Federal (10 Ac.)
- State (34,140 Ac.)
- Borough (6,950 Ac.)
- Native (18,820 Ac.)
- Private (13,240 Ac.)

Revised: 2/23/2006 14:50

#### Legend

- Community Wildfire Protection Plan Boundary
- Main Highway (20 Miles)
- Secondary Road (139 Miles)
- Powerlines (25 Miles)
- Anadromous Streams (145 miles)
- Parcels with Structures
- Wildland Urban Interface



## Community Fuel Ownership and Wildland/Urban Interface Map

### ANCHOR POINT/ HAPPY VALLEY / NIKOLAEVSK

Kenai Peninsula Borough (KPB) - Spruce Bark Beetle Mitigation Program (SBBMP) KPB or SBBMP are not responsible for errors, omissions, or deletions on this map. Discrepancies in feature or boundary alignments are due to use of data from different sources. This map is not a legal representation, is produced for general informational purposes only and is not for sale.

Path: M:\projects\COMMUNITY\_RISK\FuelMap\COMMUNITY\_FO\_Anchor.mxd, BUL Created By: David Haynes & Marvin Rude

