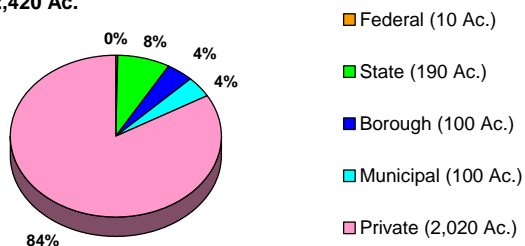


## HOMER-KACHEMAK

**Ownership of Extreme and High Hazard Woody Fuels 2,420 Ac.**



- Federal (10 Ac.)
- State (190 Ac.)
- Borough (100 Ac.)
- Municipal (100 Ac.)
- Private (2,020 Ac.)



■ State (190 Ac.)

■ Borough (100 Ac.)

■ Municipal (100 Ac.)

Private (2,020 Ac.)

### ***Fuel Map Legend***

-  Community Wildfire Protection Plan Boundary
- Main Highway (15 Miles)
  - Secondary Road (72 Miles)
  - + Powerlines (3 Miles)
  - Anadromous Streams (0 miles)
  - + Parcels with Structures
  -  Wildland Urban Interface

— Main Highway (15 Miles)


— Secondary Road (72 Miles)

✚ Powerlines (3 Miles)

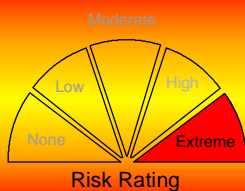
— Anadromous Streams (0 miles)

## ! Parcels with Structures

 Wildland Urban Interface



Miles



# Community Fuel Ownership and Wildland/Urban Interface Map HOMER / KACHEMAK

## HOMER / KACHEMAK

Kenai Peninsula Borough (KPB) -Spruce Bark Beetle Mitigation Program (SBBMP) KPB or SBBMP are not responsible for errors, omissions, or deletions on this map. Discrepancies in feature or boundary alignments are due to use of data from different sources. This map is not a legal representation, is produced for general informational purposes only and is not for sale.

Path: M:\projects\COMMUNITY\_RISK\FuelMap\COMMUNITY\_FO\_homer.mxd By: David Haynes & Marvin Rude

